


**SECOND AMENDMENT TO
THE DECLARATION OF
COVENANTS, CONDITIONS,
RESTRICTIONS AND
EASEMENTS FOR THE
VALLEY LAKES
COMMUNITY**


Image# 062864540883 Type: AMD
Recorded: 01/04/2023 at 01:53:34 PM
Receipt#: 2023-00000480
Page 1 of 883
Fees: \$72.00
IL Rental Housing Fund: \$9.00
Lake County IL
Anthony Vega Lake County Clerk
File **7952469**

For Use by Recorder's Office Only

This Second Amendment is made and entered into on this 12th day of December, 2022 and is an amendment to the Declaration of Covenants, Conditions, Restrictions and Easements for The Valley Lakes Community (the "Declaration") recorded on June 19, 1998 as Document No. 4154272 with the Recorder of Deeds for Lake County, Illinois, and covers the property (hereafter the "Property") legally described in Exhibit "A," which is attached hereto and made a part hereof.

This Amendment is adopted pursuant to the provisions of Article XI, Section 11.2 of the Declaration. The text of this Amendment, which is set forth below, shall become effective upon recording in the Office of the Recorder of Deeds, Lake County, Illinois.

RECITALS

WHEREAS the Declaration subjects certain developed property to the Declaration as legally described in Exhibit B thereto; and

WHEREAS pursuant to Article IV, Section 4.2(d) of the Declaration, the Board of Directors (the "Board") of The Valley Lakes Community Association, Inc. (the "Association") has the power to buy or hold legal title to real property for on behalf of the Members of the Association; and

**This document prepared by and after
recording to be returned to:**

Michael S. Jacobs
Wiczer Sheldon & Jacobs, LLC
500 Skokie Blvd., Ste. 325
Northbrook, IL 60062 – 847.849.4850

WHEREAS subject to approval of this Second Amendment by the Voting Members, the Board shall acquire a certain parcel of real property located at the Southeast corner of Nippersink Road and Wilson Road (the "Parcel"), as described in Exhibit A attached hereto, to be added the developed property described in Exhibit B to the Declaration as part of the Community Areas at the Association; and

WHEREAS the Parcel will be acquired by way of a donation to the Association from its current owners;

WHEREAS the Parcel is approximately 39 acres of mixed woodlands and wetlands and will be subject to a Conservation Easement; and

WHEREAS the Board believes it is in the best interest of the Association to acquire the Parcel in order to help preserve the value of homes at the Association by preventing future commercial or residential development of the Parcel; and

WHEREAS the Board and Voting Members of the Association desire to amend the Declaration for purposes of subjecting the Parcel to the terms of the Declaration; and

WHEREAS this Amendment is adopted pursuant to the provisions of Article XI, Section 11.3 of the Declaration. Said section provides that amendments to the Declaration, other than those authorized by Section 11.1, shall be proposed and adopted in the following manner: (a) Notice of the subject matter of the proposed amendment shall be included in the notice of the meeting of the Members of the Community Association at which such proposed amendment is to be considered and shall be delivered to each Member of the Community Association; (b) At such meeting, a resolution to adopt such an amendment shall be proposed by either the Board of Directors or by Members of the Community Association. Such amendment must be approved by Unit Owners holding at least sixty-six percent (66%) of the total allowable votes in the Community Association; provided, however, that (i) any amendment which materially and adversely affects the security of any mortgagee must also be approved by such mortgagee; and (ii) any amendment must be approved by Declarant during any period in which Declarant or an affiliate of Declarant owns any part of the Property; and (c) the approval by the required percentage of the Unit Owners and, where required, the approval by Declarant and of any mortgagee, to any amendment of this Declaration shall be evidenced by their respective execution of consent to such amendment. Any such amendment of this Declaration shall become effective only upon recording in the office of the Recorder of Deeds of Lake County, Illinois, or upon such other date as may be specified in such amendment.

NOW, THEREFORE, the Board of Directors for the Association and the Voting Members of the Association hereby amend the Declaration as follows.

1. The real property described on Exhibit A attached hereto and made a part hereof (the Parcel) is hereby subjected to the Declaration as Community Areas.
2. Exhibit B to the Declaration is hereby replaced with Exhibit B attached hereto which includes the Parcel.
3. Except as expressly set forth herein, the Declaration shall remain in full force and effect in accordance with its terms.

This Second Amendment to the Declaration of Covenants, Conditions, Restrictions and Easements for The Valley Lakes Community is approved and executed by an instrument in writing,

signed and acknowledged by the affirmative vote of Unit Owners holding at least sixty-six percent (66%) of the total allowable votes in the Community Association.

[REMAINDER OF THE PAGE LEFT INTENTIONALLY BLANK]

PRESIDENT'S SIGNATURE PAGE

I, John Flader, am the President of the Board of Directors of The Valley Lakes Community Association, Inc., an Illinois not-for-profit corporation and common interest community association established by the aforesaid Declaration, and by my signature below do hereby execute the foregoing Second Amendment to the Declaration.

EXECUTED this 12th day of December, 2022.

By: _____



President

BOARD SIGNATURE PAGE

We, the undersigned, being a majority of the members of the Board of Directors of The Valley Lakes Community Association, Inc., an Illinois not-for-profit corporation as established by the aforesaid Declaration of Covenants, Conditions, Restrictions and Easements for The Valley Lakes Community, and by our signatures below, hereby approve and execute the foregoing Second Amendment to the Declaration. This document may be executed in counterparts for the convenience of the parties.


EXECUTED this 12th day of December 2022.

Printed name: _____

Printed name: John F. Flader



Printed name: KAY E. NEFF



Being the members of the Board of
Directors of The Valley Lakes Community
Association, Inc.

SECRETARY'S AFFIDAVIT OF NOTICE TO MEMEBERS

I, Kay Neff, being first duly sworn on oath, depose and state that I am the Secretary of the Board of Directors of The Valley Lakes Community Association, Inc., an Illinois not-for-profit corporation, and that pursuant to Article XI of the Declaration, written notice of the foregoing Second Amendment has been sent to all Members of the Association.

By: Kay E. Neff
Secretary, The Valley Lakes Community
Association, Inc.

Date: December 12, 2022

Subscribed and Sworn to before me

This 12th day of December, 2022.

Heather McArthur
Notary Public

My Commission Expires: 9.16.24




EXHIBIT B

LEGAL DESCRIPTION

PARCEL 1: THE EAST HALF OF THE SOUTH EAST QUARTER OF SECTION 26, TOWNSHIP 45 NORTH, RANGE 9, EAST OF THE 3RD P.M., EXCEPT THAT PORTION THEREOF LYING WEST OF THE CENTER LINE OF WILSON ROAD, IN LAKE COUNTY, ILLINOIS.

PARCEL 2: LOT 1 IN SCHOOL TRUSTEE'S SUBDIVISION OF SECTION 36, TOWNSHIP 45 NORTH, RANGE 9, EAST OF THE 3RD P.M., (EXCEPTING THEREFROM THAT PARCEL DESCRIBED AS FOLLOWS, TO-WIT: COMMENCING AT THE NORTH WEST CORNER OF SAID SECTION 36; THENCE EAST ON THE NORTH LINE OF SAID SECTION 36, 652.5 FEET; THENCE SOUTH WESTERLY FORMING AN INCLUDED ANGLE OF 83° 57' WITH THE LAST DESCRIBED LINE 555.4 FEET; THENCE SOUTH DEFLECTING 5° 16' TO THE LEFT 630.24 FEET TO A POINT ON THE CENTER LINE OF STATE AID ROUTE 7, CALLED WILSON ROAD; THENCE NORTH WESTERLY ALONG A CURVE CONVEX SOUTH WESTERLY AND HAVING A RADIUS OF 1910.10 FEET A DISTANCE OF 237.2 FEET TO A POINT OF TANGENCY; THENCE NORTH WESTERLY TANGENT WITH LAST DESCRIBED CURVE 694.0 FEET TO A POINT OF CURVATURE; THENCE NORTH WESTERLY ALONG A CURVE CONVEX WESTERLY AND HAVING A RADIUS OF 2292.0 FEET, A DISTANCE OF 151.83 FEET, MORE OR LESS, TO A POINT ON THE WEST LINE OF SAID SECTION 36, SAID POINT BEING 270.85 FEET SOUTH OF THE NORTH WEST CORNER OF SAID SECTION 36; THENCE NORTH ON THE WEST LINE OF SAID SECTION 36 TO THE PLACE OF BEGINNING), IN LAKE COUNTY, ILLINOIS.

PARCEL 3: THE SOUTH WEST QUARTER OF THE SOUTH WEST QUARTER OF SECTION 25, TOWNSHIP 45 NORTH, RANGE 9, EAST OF THE 3RD P.M., IN LAKE COUNTY, ILLINOIS.

PARCEL 4: THE EAST HALF OF THE SOUTH WEST QUARTER AND THE WEST HALF OF THE SOUTH EAST QUARTER OF SECTION 25, TOWNSHIP 45 NORTH, RANGE 9, EAST OF THE 3RD P.M., IN LAKE COUNTY, ILLINOIS.

PARCEL 5: THE NORTH EAST QUARTER OF THE SOUTH EAST QUARTER OF SECTION 24, TOWNSHIP 45 NORTH, RANGE 9, EAST OF THE 3RD P.M., IN LAKE COUNTY, ILLINOIS.

PARCEL 6: THAT PART OF THE SOUTH EAST QUARTER OF THE NORTH EAST QUARTER OF SECTION 24, TOWNSHIP 45 NORTH, RANGE 9, EAST OF THE 3RD P.M., LYING SOUTH OF THE SOUTHERLY LINE OF RIGHT OF WAY OF THE CHICAGO, MILWAUKEE, ST. PAUL AND PACIFIC RAILWAY, IN LAKE COUNTY, ILLINOIS.

PARCEL 7: THE NORTH 792 FEET OF THE EAST HALF OF THE NORTH WEST QUARTER OF THE SOUTH EAST QUARTER OF SECTION 24, TOWNSHIP 45 NORTH, RANGE 9, EAST OF THE 3RD P.M., (EXCEPT THE WEST 26 2/3 RODS THEREOF), IN LAKE COUNTY, ILLINOIS.

PARCEL 8: THE NORTH HALF OF LOTS 1 AND 2 OF THE SOUTH WEST QUARTER OF SECTION 19, TOWNSHIP 45 NORTH, RANGE 10, EAST OF THE 3RD P.M., (EXCEPT THAT PART CONVEYED TO COOK, LAKE AND MCHENRY COUNTIES RAILWAY COMPANY, BY DEEDS FROM JOHN W. HART AND ALICE M. HART, HIS WIFE, ONE DATED JUNE 13, 1899 AND RECORDED JUNE 24, 1899, AS DOCUMENT 74800 AND THE OTHER DATED JUNE 8, 1900 AND RECORDED JUNE 15, 1900, AS DOCUMENT 78461 AND EXCEPT THAT PART CONVEYED TO PUBLIC SERVICE COMPANY OF NORTHERN ILLINOIS BY DEEDS RECORDED AS DOCUMENTS 283636 AND 292301), DESCRIBED AS FOLLOWS, TO-WIT: BEGINNING AT THE NORTH EAST CORNER OF THE SOUTH HALF OF THE SOUTH WEST QUARTER OF SAID SECTION 19; THENCE WEST ALONG THE NORTH LINE OF SAID SOUTH HALF OF THE SOUTH WEST QUARTER, 288.32 FEET; THENCE NORTH EASTERLY TO A POINT IN THE NORTH AND SOUTH CENTER SECTION LINE OF SAID SECTION WHICH IS 174.96 FEET NORTH OF THE PLACE OF BEGINNING AND THENCE SOUTH TO THE PLACE OF BEGINNING; ALSO EXCEPT THAT PART OF THE WEST HALF OF FRACTIONAL SECTION 19, TOWNSHIP 45 NORTH, RANGE 10, EAST OF THE THIRD PRINCIPAL

MERIDIAN, BOUNDED AND DESCRIBED AS FOLLOWS: COMMENCING AT THE INTERSECTION OF THE WEST LINE OF THE EAST 1430.00 FEET OF SAID WEST HALF OF FRACTIONAL SECTION 19 WITH THE SOUTHERLY RIGHT OF WAY LINE OF ILLINOIS ROUTE 134, SAID LINE BEING 113.00 FEET SOUTHWESTERLY OF AND PARALLEL WITH THE CENTER LINE OF THE 100.00 FOOT RIGHT OF WAY OF THE CHICAGO, MILWAUKEE, ST. PAUL AND PACIFIC RAILROAD; THENCE SOUTH 71° 54' 01" EAST ALONG SAID SOUTHERLY RIGHT OF WAY LINE OF ROUTE 134, A DISTANCE OF 504.21 FEET TO THE WESTERLY TERMINUS OF LANDS DEDICATED FOR PUBLIC ROAD PURPOSES (KNOWN AS ILLINOIS ROUTE 134) BY INSTRUMENT RECORDED JANUARY 12, 1983 AS DOCUMENT 2194172; THENCE SOUTH 18° 05' 59" WEST ALONG SAID WESTERLY TERMINUS 17.00 FEET TO THE SOUTHERLY RIGHT OF WAY LINE OF SAID ILLINOIS ROUTE 134; THENCE SOUTH 71° 54' 01" EAST ALONG SAID RIGHT OF WAY LINE 295.86 FEET TO A POINT OF CURVATURE; THENCE CONTINUING ALONG SAID RIGHT OF WAY LINE 201.17 FEET SOUTHEASTERLY ALONG THE ARC OF A CIRCLE CONVEX NORTHEASTERLY HAVING A RADIUS OF 3387.87 FEET WITH A CHORD BEARING SOUTH 70° 11' 57" EAST; THENCE SOUTH 61° 51' 44" EAST ALONG SAID RIGHT OF WAY LINE 98.90 FEET; THENCE CONTINUING ALONG SAID RIGHT OF WAY LINE 81.02 FEET SOUTHEASTERLY ALONG THE ARC OF A CIRCLE CONVEX NORTHEASTERLY HAVING A RADIUS OF 3377.87 FEET WITH A CHORD BEARING SOUTH 66° 08' 39" EAST TO THE POINT OF BEGINNING OF THE FOLLOWING DESCRIBED PARCEL; THENCE CONTINUING ALONG SAID RIGHT OF WAY LINE 302.59 FEET SOUTHEASTERLY ALONG ARC OF SAID CIRCLE, WITH A CHORD BEARING SOUTH 62° 53' 27" EAST TO A POINT OF COMPOUND CURVATURE; THENCE CONTINUING ALONG SAID RIGHT OF WAY LINE 27.27 FEET SOUTHEASTERLY ALONG THE ARC OF A CIRCLE CONVEX NORTHEASTERLY, HAVING A RADIUS OF 25.00 FEET WITH A CHORD BEARING SOUTH 29° 04' 18" EAST TO A POINT OF TANGENCY WITH THE WESTERLY LINE OF STATE AID ROUTE COUNTY HIGHWAY 49 (KNOWN AS FAIRFIELD ROAD) AS DEDICATED BY INSTRUMENT RECORDED OCTOBER 26, 1961 AS DOCUMENT 1127556; THENCE SOUTH 02° 10' 52" WEST ALONG SAID WESTERLY RIGHT OF WAY LINE 333.65 FEET; THENCE NORTH 71° 54' 01" WEST A DISTANCE OF 200.50 FEET; THENCE SOUTH 18° 05' 59" WEST A DISTANCE OF 195.00 FEET; THENCE SOUTH 71° 54' 01" EAST A DISTANCE OF 5.00 FEET; THENCE SOUTH 18° 05' 59" WEST A DISTANCE OF 205.50 FEET; THENCE NORTH 71° 54' 01" WEST A DISTANCE OF 396.79 FEET; THENCE NORTH 18° 05' 59" EAST A DISTANCE OF 177.00 FEET; THENCE SOUTH 71° 54' 01" EAST A DISTANCE OF 100 FEET; THENCE NORTH 18° 05' 59" EAST A DISTANCE OF 223.00 FEET; THENCE NORTH 71° 54' 01" WEST A DISTANCE OF 100.00 FEET; THENCE NORTH 18° 05' 59" EAST A DISTANCE OF 279.69 FEET; THENCE SOUTH 71° 54' 01" EAST A DISTANCE OF 183.00 FEET; THENCE NORTH 18° 05' 59" EAST A DISTANCE OF 106.66 FEET TO THE POINT OF BEGINNING, AND EXCEPT THAT PART OF THE WEST HALF OF FRACTIONAL SECTION 19, TOWNSHIP 45 NORTH, RANGE 10, EAST OF THE THIRD PRINCIPAL MERIDIAN, BOUNDED AND DESCRIBED AS FOLLOWS: COMMENCING AT THE INTERSECTION OF THE WEST LINE OF THE EAST 1430.00 FEET OF SAID WEST HALF OF FRACTIONAL SECTION 19 WITH THE SOUTHERLY RIGHT OF WAY LINE OF ILLINOIS ROUTE 134, SAID LINE BEING 113.00 FEET SOUTHWESTERLY OF AND PARALLEL WITH THE CENTER LINE OF THE 100.00 FOOT RIGHT OF WAY OF THE CHICAGO, MILWAUKEE, ST. PAUL AND PACIFIC RAILROAD; THENCE SOUTH 71° 54' 01" EAST ALONG SAID SOUTHERLY RIGHT OF WAY LINE OF ROUTE 134, A DISTANCE OF 504.21 FEET TO THE WESTERLY TERMINUS OF LANDS DEDICATED FOR PUBLIC ROAD PURPOSES (KNOWN AS ILLINOIS ROUTE 134) BY INSTRUMENT RECORDED JANUARY 12, 1983 AS DOCUMENT 2194172; THENCE SOUTH 18° 05' 59" WEST ALONG SAID WESTERLY TERMINUS, 17.00 FEET TO THE SOUTHERLY RIGHT OF WAY LINE OF SAID ILLINOIS ROUTE 134; THENCE SOUTH 71° 54' 01" EAST ALONG SAID RIGHT OF WAY LINE 295.86 FEET TO A POINT OF CURVATURE; THENCE CONTINUING ALONG SAID RIGHT OF WAY 196.16 FEET SOUTHEASTERLY ALONG THE ARC OF A CIRCLE CONVEX NORTHEASTERLY, HAVING A RADIUS OF 3387.87 FEET WITH A CHORD BEARING SOUTH 70° 14' 29" EAST TO THE POINT OF BEGINNING OF THE FOLLOWING DESCRIBED PARCEL; THENCE CONTINUING ALONG SAID RIGHT OF WAY LINE 5.01 FEET SOUTHEASTERLY ALONG THE ARC OF SAID CIRCLE WITH A CHORD BEARING SOUTH 68° 32' 25" EAST; THENCE SOUTH 61° 51' 44" EAST ALONG SAID RIGHT OF WAY LINE 98.90 FEET; THENCE CONTINUING ALONG SAID RIGHT OF WAY LINE 81.02 FEET SOUTHEASTERLY ALONG THE ARC OF A CIRCLE CONVEX NORTHEASTERLY, HAVING A RADIUS OF 3377.87 FEET WITH A CHORD BEARING SOUTH 66° 08' 39" EAST; THENCE SOUTH 18° 05' 59" WEST A DISTANCE OF 106.66 FEET; THENCE NORTH 71° 54' 01" WEST A DISTANCE OF 183.00 FEET; THENCE NORTH 18° 05' 59" EAST A DISTANCE OF 132.32 FEET TO THE POINT OF BEGINNING AND EXCEPT THAT PART OF THE WEST HALF OF FRACTIONAL SECTION 19, TOWNSHIP 45 NORTH, RANGE 10, EAST OF THE THIRD PRINCIPAL

MERIDIAN, BOUNDED AND DESCRIBED AS FOLLOWS: COMMENCING AT THE INTERSECTION OF THE WEST LINE OF THE EAST 1430.00 FEET OF SAID WEST HALF OF FRACTIONAL SECTION 19 WITH THE SOUTHERLY RIGHT OF WAY LINE OF ILLINOIS ROUTE 134, SAID LINE BEING 113.00 FEET SOUTHWESTERLY OF AND PARALLEL WITH THE CENTER LINE OF THE 100.00 FOOT RIGHT OF WAY OF THE CHICAGO, MILWAUKEE, ST. PAUL AND PACIFIC RAILROAD; THENCE SOUTH $00^{\circ} 00' 06''$ EAST ALONG A LINE THAT IS 1430.00 FEET WEST OF AND PARALLEL WITH THE NORTH-SOUTH QUARTER LINE OF SAID SECTION 19, A DISTANCE OF 793.99 FEET; THENCE SOUTH $71^{\circ} 54' 01''$ EAST A DISTANCE OF 749.44 FEET; THENCE SOUTH $18^{\circ} 05' 59''$ WEST A DISTANCE OF 80.00 FEET TO THE POINT OF BEGINNING; THENCE SOUTH $71^{\circ} 54' 01''$ EAST A DISTANCE OF 150.00 FEET; THENCE SOUTH $18^{\circ} 05' 59''$ WEST A DISTANCE OF 200.00 FEET; THENCE NORTH $71^{\circ} 54' 01''$ WEST A DISTANCE OF 150.00 FEET; THENCE NORTH $18^{\circ} 05' 59''$ EAST A DISTANCE OF 200.00 FEET TO THE POINT OF BEGINNING; AND EXCEPT THAT PART OF THE NORTH HALF OF LOTS 1 AND 2 OF THE SOUTH WEST QUARTER OF SECTION 19, TOWNSHIP 45 NORTH, RANGE 10, EAST OF THE THIRD PRINCIPAL MERIDIAN, DESCRIBED AS FOLLOWS: BEGINNING AT THE INTERSECTION OF THE SOUTH LINE OF THE NORTH 33.0 FEET OF SAID SOUTH WEST QUARTER, BEING ALSO THE SOUTH LINE OF LONG LAKE ROAD WITH THE NORTHEASTERLY RIGHT OF WAY LINE OF THE CHICAGO, MILWAUKEE, ST. PAUL AND PACIFIC RAILROAD RIGHT OF WAY; THENCE NORTH 90° EAST ALONG THE SOUTH LINE OF THE NORTH 33.0 FEET AFORESAID, 593.05 FEET TO THE EAST LINE OF THE SAID SOUTH WEST QUARTER; THENCE SOUTH $00^{\circ} 25' 24''$ EAST ALONG SAID EAST LINE, 15.75 FEET TO AN ARC OF A CIRCLE CONVEX WESTERLY AND HAVING A RADIUS OF 1952.0 FEET, BEING THE WESTERLY LINE OF FAIRFIELD ROAD; THENCE SOUTH WESTERLY ALONG SAID WESTERLY LINE FOR A DISTANCE OF 228.33 FEET TO THE NORTHEASTERLY LINE OF THE CHICAGO, MILWAUKEE, ST. PAUL AND PACIFIC RAILROAD RIGHT OF WAY (THE CHORD OF THE LAST DESCRIBED ARC HAVING A BEARING OF SOUTH $8^{\circ} 21' 02''$ WEST); THENCE NORTHWESTERLY ALONG SAID RIGHT OF WAY LINE BEING AN ARC OF A CIRCLE CONVEX NORTHEASTERLY AND HAVING A RADIUS OF 4450.0 FEET FOR A DISTANCE OF 610.37 FEET TO THE POINT OF BEGINNING (EXCEPT THEREFROM THAT PART CONVEYED TO RAILROAD PER DOCUMENT 78461) IN LAKE COUNTY, ILLINOIS.

PARCEL 9: THE WEST THREE-FOURTHS OF THE NORTH WEST QUARTER OF SECTION 25, TOWNSHIP 45 NORTH, RANGE 9, EAST OF THE 3RD P.M., (EXCEPT THE SOUTH 440 FEET THEREOF), IN LAKE COUNTY, ILLINOIS.

PARCEL 10: THE SOUTH EAST QUARTER OF SECTION 24, (EXCEPT THE NORTH EAST QUARTER THEREOF, AND EXCEPT THE NORTH 48 RODS OF THE EAST HALF OF THE NORTH WEST QUARTER THEREOF); ALSO THE NORTH HALF OF SECTION 25 (EXCEPT THE WEST ONE-FOURTH OF THE NORTH EAST QUARTER OF THE NORTH EAST QUARTER OF SECTION 25, THE WEST THREE-FOURTHS OF THE SOUTH EAST QUARTER OF THE NORTH EAST QUARTER OF SECTION 25 AND THE WEST THREE-FOURTHS OF THE NORTH WEST QUARTER OF SECTION 25), AND ALSO THE EAST 50 FEET OF THE SOUTH 300 FEET OF THE WEST THREE-FOURTHS OF THE NORTH WEST QUARTER OF SECTION 25, ALL BEING SITUATED IN TOWNSHIP 45 NORTH, RANGE 9, EAST OF THE 3RD P.M., IN LAKE COUNTY, ILLINOIS.

PARCEL 11: THE WEST ONE-FOURTH OF THE NORTH EAST QUARTER OF THE NORTH EAST QUARTER AND THE WEST THREE-FOURTHS OF THE SOUTH EAST QUARTER OF THE NORTH EAST QUARTER OF SECTION 25, TOWNSHIP 45 NORTH, RANGE 9, EAST OF THE 3RD P.M., IN LAKE COUNTY, ILLINOIS.

PARCEL 12: THAT PART OF THE NORTH WEST QUARTER OF FRACTIONAL SECTION 19, TOWNSHIP 45 NORTH, RANGE 10, EAST OF THE 3RD P.M., LYING SOUTHERLY OF THE CHICAGO, MILWAUKEE, ST. PAUL AND PACIFIC RAILWAY COMPANY RIGHT OF WAY, IN LAKE COUNTY, ILLINOIS.

PARCEL 13: THE SOUTH HALF OF LOTS 1 AND 2 IN THE SOUTH WEST QUARTER OF SECTION 19, TOWNSHIP 45 NORTH, RANGE 10, EAST OF THE 3RD P. M., (EXCEPT THAT PART THEREOF CONVEYED TO PUBLIC SERVICE COMPANY OF NORTHERN ILLINOIS, BY TWO DEEDS DATED MARCH 23, 1926 AND MAY 15, 1928 AND RECORDED MARCH 30, 1926 AND NOVEMBER 26, 1929, AS DOCUMENTS 276232 AND 346908), IN LAKE COUNTY, ILLINOIS.

PARCEL 14: THAT PART OF THE SOUTH WEST QUARTER OF THE NORTH EAST QUARTER OF SECTION 24, TOWNSHIP 45 NORTH, RANGE 9, EAST OF THE 3RD P.M., DESCRIBED AS FOLLOWS: COMMENCING AT THE SOUTH WEST CORNER OF SAID SOUTH WEST QUARTER OF THE NORTH EAST QUARTER OF SECTION 24; THENCE NORTH ALONG THE WEST LINE OF SAID QUARTER QUARTER SECTION 1152.1 FEET TO THE CENTER LINE OF THE PUBLIC HIGHWAY (ROUTE 134); THENCE SOUTH EASTERLY ALONG SAID CENTER LINE 740.21 FEET; THENCE SOUTH PARALLEL WITH THE EAST LINE OF SAID QUARTER QUARTER SECTION 366.1 FEET; THENCE EAST PARALLEL WITH THE SOUTH LINE OF SAID QUARTER QUARTER SECTION 166.4 FEET; THENCE NORTH PARALLEL WITH THE EAST LINE OF SAID QUARTER QUARTER SECTION 282 FEET TO THE CENTER LINE OF SAID HIGHWAY; THENCE SOUTH EASTERLY ALONG SAID CENTER LINE 470.2 FEET TO THE EAST LINE OF SAID QUARTER QUARTER SECTION; THENCE SOUTH ALONG THE EAST LINE OF SAID QUARTER QUARTER SECTION LINE, 750.8 FEET TO THE SOUTH LINE OF SAID QUARTER QUARTER SECTION; THENCE WEST ALONG THE SOUTH LINE OF SAID QUARTER QUARTER SECTION, 1336.9 FEET TO THE PLACE OF BEGINNING, IN LAKE COUNTY, ILLINOIS.

SUPPLEMENT 1

PARCEL 1

LOTS 56 THROUGH 134, BOTH INCLUSIVE, AND LOTS "A", "B", "C", AND "D" IN VALLEY LAKES PLANNED UNIT DEVELOPMENT-NEIGHBORHOOD 8, BEING A SUBDIVISION OF PART OF THE NORTH 1/2 OF SECTION 25, TOWNSHIP 45 NORTH, RANGE 9 EAST OF THE THIRD PRINCIPAL MERIDIAN, ACCORDING TO THE PLAT THEREOF RECORDED SEPTEMBER 7, 1 999 AS DOCUMENT NUMBER 4415351, IN LAKE COUNTY, ILLINOIS.

Tax No. 05-25-298-061

PARCEL 2

LOTS 304 THROUGH 349, BOTH INCLUSIVE, AND LOTS "A", "B", "C", AND "D" IN VALLEY LAKES PLANNED UNIT DEVELOPMENT - NEIGHBORHOOD' 11, BEING A SUBDIVISION OF PARTS OF THE NORTH 1/2 OF SECTION 25, AND THE SOUTHEAST 1/4 OF SECTION 24, ALL IN TOWNSHIP 45 NORTH, RANGE 9, EAST OF THE THIRD PRINCIPAL MERIDIAN, ACCORDING TO THE PLAT THEREOF RECORDED SEPTEMBER 7, 1999 AS DOCUMENT NUMBER 4415352, IN LAKE COUNTY, ILLINOIS.

Tax No. 05-25-400-001-0000

PARCEL3

LOTS 350 TO 403, BOTH INCLUSIVE, AND LOTS "A" AND "B" IN VALLEY LAKES PLANNED UNIT DEVELOPMENT-NEIGHBORHOOD 12, BEING A SUBDIVISION OF PART OF THE EAST 1/2 OF SECTION 24, TOWNSHIP 45 NORTH, RANGE 9, EAST OF THE THIRD PRINCIPAL MERIDIAN, ACCORDING TO THE PLAT THEREOF RECORDED SEPTEMBER 7, 1999 AS DOCUMENT NUMBER 4415353, IN LAKE COUNTY, ILLINOIS.

Tax No. 05-24-400-001-0000

LOTS 404 TO 476, BOTH INCLUSIVE, AND LOTS "A", "B", "C" AND "D" IN VALLEY LAKES PLANNED UNIT DEVELOPMENT - NEIGHBORHOOD 14, BEING A SUBDIVISION OF THE NORTHWEST 1/4 OF SECTION 25, TOWNSHIP 45 NORTH, RANGE 9, EAST OF THE THIRD PRINCIPAL MERIDIAN, ACCORDING TO THE PLAT THEREOF RECORDED JUNE 16, 1999 AS DOCUMENT NUMBER 4372549, IN LAKE COUNTY, ILLINOIS.

SUPPLEMENT 2

PARCEL 1

LOTS 477 THROUGH 518, BOTH INCLUSIVE, AND LOTS 522 THROUGH 559, BOTH INCLUSIVE, AND LOTS "A" AND "B" IN VALLEY LAKES PLANNED UNIT DEVELOPMENT- NEIGHBORHOOD 1, BEING A SUBDIVISION OF THAT PART OF THE SOUTHWEST 1/4 AND THE SOUTHEAST 1/4 OF SECTION 25, TOWNSHIP 45 NORTH, RANGE 9, EAST OF THE THIRD PRINCIPAL MERIDIAN, ACCORDING TO THE PLAT THEREOF RECORDED JULY 12, 2000 AS DOCUMENT 4451814, IN LAKE COUNTY, ILLINOIS.

PARCEL 2

LOTS 519 THROUGH 521 AND LOTS 560 THROUGH 641, BOTH INCLUSIVE, AND LOTS "A" AND "B" IN VALLEY LAKES PLANNED UNIT DEVELOPMENT - NEIGHBORHOOD 2, BEING A SUBDIVISION OF THAT PART OF THE SOUTHWEST 1/4 AND THE SOUTHEAST 1/4 OF SECTION 25, TOWNSHIP 45 NORTH, RANGE 9, EAST OF THE THIRD PRINCIPAL MERIDIAN, ACCORDING TO THE PLAT THEREOF RECORDED JULY 12, 2000 AS DOCUMENT 4451815, IN LAKE COUNTY, ILLINOIS.

SUPPLEMENT 3

THAT PART OF THE NORTHWEST QUARTER OF SECTION 25, TOWNSHIP 45 NORTH, RANGE 9, EAST OF THE THIRD PRINCIPAL MERIDIAN, DESCRIBED AS FOLLOWS: COMMENCING AT THE NORTHEAST CORNER OF LOT B IN VALLEY LAKES PLANNED UNIT DEVELOPMENT -NEIGHBORHOOD 14 ACCORDING TO DOCUMENT NUMBER 4371549; THENCE ALONG THE BOUNDARY OF VALLEY LAKES PLANNED UNIT DEVELOPMENT - NEIGHBORHOOD 14 FOR THE FOLLOWING TWO COURSES: (1) THENCE SOUTH 70 DEGREES 53 MINUTES 34 SECONDS WEST, 46.90 FEET TO A POINT OF CURVATURE; (2) THENCE WESTERLY ALONG A CURVE CONCAVE NORTHERLY HAVING A RADIUS OF 733.00 FEET FOR AN ARC LENGTH OF 27.50 FEET; THENCE NORTH 16 DEGREES 57 MINUTES 28 SECONDS WEST, 66.00 FEET TO A POINT ON THE NORTHERLY RIGHTS-OF-WAY LINE OF PRAIRIE TRAIL; THENCE ALONG THE NORTHERLY RIGHTS-OF-WAY LINE OF PRAIRIE TRAIL FOR THE FOLLOWING 4 COURSES; (1) THENCE WESTERLY ALONG A CURVE CONCAVE NORTHERLY AND HAVING A RADIUS OF 667.00 FEET AND A CHORD BEARING OF SOUTH 73 DEGREES 51 MINUTES 34 SECONDS WEST, AN ARC LENGTH OF 19.03 FEET TO THE POINT OF BEGINNING; (2) THENCE CONTINUING WESTERLY ALONG THE LAST SAID CURVE HAVING A RADIUS OF 667.00 FEET, AN ARC LENGTH OF 383.90 FEET TO A POINT OF TANGENCY; (3) THENCE NORTH 72 DEGREES 20 MINUTES 47 SECONDS WEST, 482.06 FEET TO A POINT OF CURVATURE; (4) THENCE WESTERLY ALONG A CURVE CONCAVE SOUTHERLY AND HAVING A RADIUS OF 333.00 FEET, AN ARC LENGTH OF 86.29 FEET; THENCE NORTH 00 DEGREES 04 MINUTES 04 SECONDS WEST, 398.54 FEET; THENCE NORTH 11 DEGREES 47 MINUTES 41 SECONDS EAST, 209.82 FEET; THENCE NORTH 73 DEGREES 13 MINUTES 54 SECONDS EAST, 36.29 FEET; THENCE NORTH 74 DEGREES 50 MINUTES 57 SECONDS EAST, 225.92 FEET; THENCE SOUTH 87 DEGREES 40 MINUTES 58 SECONDS EAST, 400.83 FEET; THENCE SOUTH 26 DEGREES 04 MINUTES 41 SECONDS EAST, 161.70 FEET; THENCE SOUTH 16 DEGREES 11 MINUTES 18 SECONDS EAST, 309.71 FEET; THENCE SOUTH 10 DEGREES 15 MINUTES 17 SECONDS EAST, 389.96 FEET TO THE POINT OF BEGINNING, IN LAKE COUNTY, ILLINOIS.

SUPPLEMENT 5

THAT PORTION OF THE EAST HALF OF SECTIONS 24 AND 25 IN TOWNSHIP 45 NORTH, RANGE 9 EAST OF THE THIRD PRINCIPAL MERIDIAN DESCRIBED AS FOLLOWS: COMMENCING AT THE SOUTHEAST CORNER OF SAID SECTION 24; THENCE SOUTH 00°19'39" WEST ALONG THE EAST LINE OF THE NORTHEAST QUARTER OF SAID SECTION 25, A DISTANCE OF 388.80 FEET TO THE POINT OF BEGINNING; THENCE NORTH 47°45'35" WEST, A DISTANCE OF 129.73 FEET; THENCE SOUTH 61°18'12" WEST, A DISTANCE OF 228.00 FEET; THENCE NORTH 80°07'05" WEST, A DISTANCE OF 249.49 FEET; THENCE NORTH 04°08'53" WEST, A DISTANCE OF 88.35 FEET; THENCE NORTH 43°37'32" WEST, A DISTANCE OF 79.09 FEET; THENCE NORTH 26°21'56" EAST, A DISTANCE OF 171.33 FEET; THENCE NORTH 65°16'48" WEST, A DISTANCE OF 129.90 FEET; THENCE NORTH 18°29'59" WEST, A DISTANCE OF 192.75 FEET; THENCE NORTH 17°48'27" EAST, A DISTANCE OF 187.22 FEET; THENCE NORTH 20°51'44" WEST, A DISTANCE OF 257.46 FEET; THENCE NORTH 43°18'06" WEST, A DISTANCE OF 302.39 FEET; THENCE NORTH 23°12'27" WEST, A DISTANCE OF 174.66 FEET; THENCE NORTH 15°12'18" WEST, A DISTANCE OF 278.38 FEET; THENCE NORTH 44°23'31" WEST, A DISTANCE OF 186.26 FEET; THENCE SOUTH 84°16'14" WEST, A DISTANCE OF 56.45 FEET; THENCE NORTH 01°00'01" WEST, A DISTANCE OF 495.15 FEET; THENCE NORTH 29°17'05" EAST, A DISTANCE OF 371.13 FEET; THENCE NORTH 24°20'10" EAST, A DISTANCE OF 98.63 FEET; THENCE NORTH 33°50'53" WEST, A DISTANCE OF 114.07 FEET;

THENCE NORTH 44°07'09" EAST, A DISTANCE OF 86.13 FEET; THENCE SOUTH 54°04'07" EAST, A DISTANCE OF 42.24 FEET; THENCE NORTH 37°27'23" EAST, A DISTANCE OF 306.49 FEET; THENCE NORTH 05°43'25" WEST, A DISTANCE OF 139.32 FEET; THENCE NORTH 59°16'36" WEST, A DISTANCE OF 160.28 FEET; THENCE SOUTH 58°49'55" WEST, A DISTANCE OF 111.84 FEET; THENCE SOUTH 78°48'36" WEST, A DISTANCE OF 116.40 FEET; THENCE NORTH 65°33'04" WEST, A DISTANCE OF 121.74 FEET; THENCE NORTH 47°13'44" WEST, A DISTANCE OF 111.39 FEET; THENCE NORTH 19°28'31" WEST, A DISTANCE OF 165.11 FEET; THENCE NORTH 54°24'44" WEST, A DISTANCE OF 102.11 FEET; THENCE SOUTH 76°57'58" WEST, A DISTANCE OF 122.80 FEET; THENCE NORTH 76°18'37" WEST, A DISTANCE OF 97.19 FEET; THENCE NORTH 17°42'47" WEST, A DISTANCE OF 149.19 FEET; THENCE NORTH 27°16'41" EAST, A DISTANCE OF 55.98 FEET; THENCE NORTH 12°22'02" EAST, A DISTANCE OF 210.71 FEET TO A POINT ON THE SOUTHERLY RIGHT OF WAY LINE OF ILLINOIS ROUTE 134; THENCE NORTH 72°01'19" WEST ALONG THE SOUTHERLY RIGHT OF WAY LINE OF ILLINOIS ROUTE 134, A DISTANCE OF 50.75 FEET; THENCE SOUTH 00°28'47" WEST, A DISTANCE OF 221.38 FEET; THENCE NORTH 88°40'38" WEST, A DISTANCE OF 65.64 FEET; THENCE SOUTH 11°02'55" WEST, A DISTANCE OF 115.63 FEET; THENCE SOUTH 22°15'21" WEST, A DISTANCE OF 27.85 FEET; THENCE SOUTH 22°11'14" EAST, A DISTANCE OF 46.96 FEET; THENCE SOUTH 33°39'02" EAST, A DISTANCE OF 68.25 FEET; THENCE SOUTH 60°36'22" EAST, A DISTANCE OF 53.75 FEET; THENCE SOUTH 76°38'57" EAST, A DISTANCE OF 213.28 FEET; THENCE SOUTH 71°06'22" EAST, A DISTANCE OF 37.00 FEET; THENCE SOUTH 55°31'37" EAST, A DISTANCE OF 35.36 FEET; THENCE SOUTH 14°58'54" WEST, A DISTANCE OF 76.52 FEET; THENCE SOUTH 85°29'57" WEST, A DISTANCE OF 93.73 FEET; THENCE SOUTH 24°26'02" WEST, A DISTANCE OF 50.56 FEET; THENCE SOUTH 35°29'12" EAST, A DISTANCE OF 34.73 FEET; THENCE SOUTH 55°26'01" EAST, A DISTANCE OF 46.47 FEET; THENCE SOUTH 72°02'46" EAST, A DISTANCE OF 100.81 FEET; THENCE SOUTH 85°47'35" EAST, A DISTANCE OF 342.43 FEET; THENCE SOUTH 38°00'32" EAST, A DISTANCE OF 64.96 FEET; THENCE SOUTH 01°05'38" WEST, A DISTANCE OF 108.10 FEET; THENCE SOUTH 36°45'20" WEST, A DISTANCE OF 161.74 FEET; THENCE SOUTH 57°34'39" WEST, A DISTANCE OF 83.93 FEET; THENCE SOUTH 46°09'36" WEST, A DISTANCE OF 87.45 FEET; THENCE SOUTH 62°46'40" WEST, A DISTANCE OF 73.60 FEET; THENCE SOUTH 71°27'39" WEST, A DISTANCE OF 68.03 FEET; THENCE SOUTH 22°40'19" WEST, A DISTANCE OF 68.19 FEET; THENCE NORTH 80°58'01" WEST, A DISTANCE OF 69.47 FEET; THENCE SOUTH 00°16'42" WEST, A DISTANCE OF 353.95 FEET; THENCE NORTH 88°40'38" WEST, A DISTANCE OF 440.07 FEET TO A POINT ON THE EAST LINE OF LOT "B" IN THE FINAL PLAT OF SUBDIVISION OF VALLEY LAKES PLANNED UNIT DEVELOPMENT NEIGHBORHOOD 12 RECORDED AS DOCUMENT NUMBER 4415353 IN LAKE COUNTY, ILLINOIS; THENCE SOUTHERLY ALONG THE EAST LINE OF SAID LOT "B" FOR THE FOLLOWING THREE (3) COURSES; (1) THENCE SOUTH 01°50'33" EAST, A DISTANCE OF 609.78 FEET; (2) THENCE SOUTH 28°10'29" WEST, A DISTANCE OF 415.50 FEET; (3) THENCE SOUTH 88°37'50" WEST, A DISTANCE OF 111.27 FEET TO A POINT ON THE EAST LINE OF THE PLAT OF SUBDIVISION OF VALLEY LAKES PLANNED UNIT DEVELOPMENT NEIGHBORHOOD 11 RECORDED AS DOCUMENT NUMBER 4415352 IN LAKE COUNTY, ILLINOIS; THENCE SOUTHERLY ALONG SAID EAST LINE FOR THE FOLLOWING SEVEN (7) COURSES; (1) THENCE SOUTH 22°33'49" EAST, A DISTANCE OF 289.10 FEET; (2) THENCE SOUTH 37°58'07" WEST, A DISTANCE OF 250.53 FEET; (3) THENCE NORTH 89°41'33" WEST, A DISTANCE OF 115.73 FEET; (4) THENCE SOUTH 00°18'27" WEST, A DISTANCE OF 136.07 FEET; (5) THENCE SOUTH 89°41'33" EAST, A DISTANCE OF 131.01 FEET; (6) THENCE SOUTH 00°18'27" WEST, A DISTANCE OF 73.40 FEET; (7) THENCE SOUTH 20°31'06" EAST, A DISTANCE OF 269.05 FEET; THENCE SOUTH 86°20'12" EAST, A DISTANCE OF 124.02 FEET; THENCE SOUTH 67°50'45" EAST, A DISTANCE OF 74.04 FEET; THENCE SOUTH 21°03'29" WEST, A DISTANCE OF 112.34 FEET; THENCE SOUTH 03°28'55" EAST, A DISTANCE OF 142.32 FEET; THENCE SOUTH 09°25'27" EAST, A DISTANCE OF 174.58 FEET; THENCE SOUTH 35°23'06" EAST, A DISTANCE OF 51.83 FEET; THENCE SOUTH 25°30'02" EAST, A DISTANCE OF 168.84 FEET; THENCE SOUTH 62°20'39" EAST, A DISTANCE OF 26.02 FEET; THENCE SOUTH 43°44'21" EAST, A DISTANCE OF 40.13 FEET; THENCE SOUTH 26°17'38" EAST, A DISTANCE OF 34.61 FEET; THENCE SOUTH 57°50'18" EAST, A DISTANCE OF 56.07 FEET; THENCE SOUTH 43°13'09" EAST, A DISTANCE OF 70.56 FEET; THENCE SOUTH 05°21'29" EAST, A DISTANCE OF 49.87 FEET; THENCE SOUTH 11°50'43" WEST, A DISTANCE OF 41.23 FEET; THENCE SOUTH 02°33'00" EAST, A DISTANCE OF 30.19 FEET; THENCE SOUTH 67°42'02" EAST, A DISTANCE OF 34.04 FEET; THENCE SOUTH 27°04'07" WEST, A DISTANCE OF 21.67 FEET; THENCE SOUTH 46°16'57" WEST, A DISTANCE OF 43.20 FEET; THENCE SOUTH 57°30'49" WEST, A DISTANCE OF 68.81 FEET; THENCE SOUTH 64°51'58" WEST, A DISTANCE OF 53.83 FEET; THENCE SOUTH 72°35'21" WEST, A DISTANCE OF 53.39 FEET;

THENCE SOUTH 00°00'00" EAST, A DISTANCE OF 82.47 FEET TO A POINT ON THE EAST LINE OF THE PLAT OF SUBDIVISION OF VALLEY LAKES PLANNED UNIT DEVELOPMENT NEIGHBORHOOD 8 RECORDED AS DOCUMENT NUMBER 4415351 IN LAKE COUNTY, ILLINOIS; THENCE SOUTHERLY ALONG THE EASTERLY LINE OF

SAID NEIGHBORHOOD 8 FOR THE FOLLOWING NINE (9) COURSES; (1) THENCE SOUTH 58°42'41" EAST, A DISTANCE OF 34.98 FEET; (2) THENCE SOUTH 29°21'20" EAST, A DISTANCE OF 102.15 FEET; (3) THENCE SOUTH 00°00'00" EAST, A DISTANCE OF 161.08 FEET; (4) THENCE NORTH 90°00'00" EAST, A DISTANCE OF 84.07 FEET; (5) THENCE SOUTH 47°16'28" EAST, A DISTANCE OF 164.39 FEET; (6) THENCE SOUTH 29°20'45" EAST, A DISTANCE OF 81.82 FEET; (7) THENCE SOUTH 06°30'43" WEST, A DISTANCE OF 110.01 FEET; (8) THENCE SOUTH 42°22'10" WEST, A DISTANCE OF 110.01 FEET; (9) THENCE SOUTH 78°13'37" WEST, A DISTANCE OF 178.21 FEET TO A POINT ON A CURVE ON THE EAST LINE OF THE PLAT OF SUBDIVISION OF VALLEY LAKES PLANNED UNIT DEVELOPMENT NEIGHBORHOOD 7 RECORDED AS DOCUMENT NUMBER 4154269 IN LAKE COUNTY, ILLINOIS; THENCE SOUTHERLY ALONG THE EASTERLY LINE OF SAID NEIGHBORHOOD 7 FOR THE FOLLOWING SIX (6) COURSES; (1) THENCE SOUTHERLY ALONG A CURVE CONCAVE EASTERLY AND HAVING A RADIUS OF 270.00 FEET AND A CHORD BEARING OF SOUTH 06°19'05" EAST, AN ARC LENGTH OF 62.23 FEET TO A POINT OF TANGENCY; (2) THENCE SOUTH 12°55'17" EAST, A DISTANCE OF 63.83 FEET; (3) THENCE NORTH 77°04'43" EAST, A DISTANCE OF 130.00 FEET; (4) THENCE SOUTH 12°55'17" EAST, A DISTANCE OF 130.00 FEET; (5) THENCE SOUTH 10°10'31" EAST, A DISTANCE OF 81.67 FEET; (6) THENCE SOUTH 00°52'46" WEST, A DISTANCE OF 423.04 FEET TO A POINT ON THE NORTHERLY LINE OF NIPPERSINK ROAD DEDICATED BY DOCUMENT NUMBER 4165614 IN LAKE COUNTY, ILLINOIS; THENCE SOUTH 89°07'14" EAST ALONG SAID NORTHERLY LINE, A DISTANCE OF 1410.01 FEET; THENCE NORTH 00°52'46" EAST, A DISTANCE OF 33.00 FEET; THENCE SOUTH 89°07'14" EAST, A DISTANCE OF 50.00 FEET; THENCE SOUTH 00°52'46" WEST, A DISTANCE OF 33.00 FEET TO A POINT ON SAID NORTHERLY LINE OF NIPPERSINK ROAD; THENCE SOUTH 89°07'14" EAST ALONG SAID NORTHERLY LINE OF NIPPERSINK ROAD, A DISTANCE OF 216.73 FEET TO A POINT ON THE EAST LINE OF THE NORTHEAST QUARTER OF SAID SECTION 25; THENCE NORTH 00°19'39" EAST ALONG THE EAST LINE OF THE NORTHEAST QUARTER OF SAID SECTION 25, A DISTANCE OF 792.41 FEET; THENCE NORTH 48°20'34" WEST, A DISTANCE OF 316.83 FEET; THENCE NORTH 66°51'44" WEST, A DISTANCE OF 125.07 FEET; THENCE NORTH 20°01'36" WEST, A DISTANCE OF 69.68 FEET; THENCE NORTH 31°05'58" EAST, A DISTANCE OF 54.70 FEET; THENCE NORTH 77°31'49" EAST, A DISTANCE OF 58.71 FEET; THENCE NORTH 02°27'48" WEST, A DISTANCE OF 131.41 FEET; THENCE NORTH 61°38'01" WEST, A DISTANCE OF 245.49 FEET; THENCE NORTH 04°18'10" EAST, A DISTANCE OF 156.46 FEET; THENCE NORTH 48°03'00" EAST, A DISTANCE OF 334.82 FEET; THENCE NORTH 38°04'28" EAST, A DISTANCE OF 162.74 FEET; THENCE NORTH 04°55'20" WEST, A DISTANCE OF 61.35 FEET; THENCE NORTH 29°17'10" EAST, A DISTANCE OF 177.48 FEET; THENCE NORTH 82°12'38" EAST, A DISTANCE OF 77.53 FEET TO A POINT ON THE EAST LINE OF THE NORTHEAST QUARTER OF SAID SECTION 25; THENCE NORTH 00°19'39" EAST ALONG THE EAST LINE OF THE NORTHEAST QUARTER OF SAID SECTION 25, A DISTANCE OF 41.95 FEET TO THE POINT OF BEGINNING.

PARCEL 2

LOTS 709 THROUGH 776, LOT 967, AND LOTS "A" AND "B" IN VALLEY LAKES PLANNED UNIT DEVELOPMENT - NEIGHBORHOOD 4, BEING A SUBDIVISION OF THAT PART OF THE SOUTHEAST QUARTER AND THE SOUTHWEST QUARTER OF SECTION 25, TOWNSHIP 45 NORTH, RANGE 9 EAST OF THE PRINCIPAL MERIDIAN, ACCORDING TO THE FINAL PLAT OF SUBDIVISION THEREOF RECORDED IN LAKE COUNTY, ILLINOIS AS DOCUMENT NO. 4912121, AS CORRECTED BY CERTIFICATE OF CORRECTION RECORDED JUNE 13, 2002 AS DOCUMENT NO. 4943352.

SUPPLEMENT 6

PARCEL 1

THAT PART OF LOT 1 IN SCHOOL TRUSTEE'S SUBDIVISION IN THE NORTHWEST QUARTER OF SECTION 36, TOWNSHIP 45 NORTH, RANGE 9 EAST OF THE THIRD PRINCIPAL MERIDIAN, DESCRIBED AS FOLLOWS: COMMENCING AT THE NORTHWEST CORNER OF SAID SECTION 36; THENCE SOUTH 89 DEGREES 11 MINUTES 11 SECONDS EAST ALONG THE NORTH LINE OF SAID SECTION 36, A DISTANCE OF 652.5 FEET FOR A POINT OF BEGINNING; THENCE SOUTH 06 DEGREES 50 MINUTES 57 SECONDS WEST, A DISTANCE OF 555.4 FEET; THENCE SOUTH 01 DEGREES 35 MINUTES 22 SECONDS WEST, A DISTANCE OF 509.48 FEET TO A LINE 75.00 FEET NORTHERLY OF {AS MEASURED AT RIGHT ANGLES THERETO) AND PARALLEL WITH THE CENTERLINE OF STATE AID ROUTE 7 ALSO KNOWN AS WILSON ROAD; THENCE SOUTHEASTERLY ALONG SAID PARALLEL LINE BEING A NON-TANGENT CURVE CONCAVE NORTHEASTERLY, HAVING A RADIUS OF 1835.08 FEET AND AN ARC LENGTH OF 600.68 FEET AND A CHORD BEARING OF SOUTH 44 DEGREES 53 MINUTES 57 SECONDS EAST TO A POINT OF NON-TANGENCY; THENCE CONTINUING ALONG SAID PARALLEL LINE SOUTH 54 DEGREES 18 MINUTES 56 SECONDS EAST, A DISTANCE OF 399.63 FEET TO THE EAST LINE OF LOT 1 IN SCHOOL TRUSTEE'S SUBDIVISION OF SAID SECTION 36; THENCE NORTH 00 DEGREES 21 MINUTES 55 SECONDS EAST ALONG SAID EAST LINE, A DISTANCE OF 1708.34 FEET TO THE NORTH LINE OF THE NORTHWEST QUARTER OF SAID SECTION 36; THENCE NORTH 89 DEGREES 11 MINUTES 11 SECONDS WEST ALONG SAID NORTH LINE, A DISTANCE OF 20.66 FEET TO A NON-TANGENT CURVE; THENCE SOUTHERLY ALONG A CURVE CONCAVE WESTERLY, HAVING A RADIUS OF 6926.25 FEET AND AN ARC LENGTH OF 55.92 FEET AND A CHORD BEARING OF SOUTH 00 DEGREES 12 MINUTES 03 SECONDS EAST; THENCE SOUTH 89 DEGREES 41 MINUTES 55 SECONDS WEST, A DISTANCE OF 166.85 FEET; THENCE NORTH 74 DEGREES 22 MINUTES 06 SECONDS WEST, A DISTANCE OF 120.72 FEET; THENCE NORTH 70 DEGREES 58 MINUTES 40 SECONDS WEST, A DISTANCE OF 78.82 FEET; THENCE NORTH 62 DEGREES 41 MINUTES 07 SECONDS WEST, A DISTANCE OF 63.33 FEET; THENCE SOUTH 71 DEGREES 50 MINUTES 30 SECONDS WEST, A DISTANCE OF 75.69 FEET TO THE NORTH LINE OF THE NORTHWEST QUARTER OF SAID SECTION 36; THENCE NORTH 89 DEGREES 11 MINUTES 11 SECONDS WEST ALONG SAID NORTH LINE, A DISTANCE OF 170.91 FEET TO THE POINT OF BEGINNING, IN LAKE COUNTY, ILLINOIS.

PARCEL 2

LOTS 709 THROUGH 776 INCLUSIVE, LOT 967, LOT "A" AND LOT "B" IN THE FINAL PLAT OF SUBDIVISION OF VALLEY LAKES PLANNED UNIT DEVELOPMENT - NEIGHBORHOOD 4, BEING A SUBDIVISION OF THAT PART OF THE SOUTHEAST QUARTER AND THE SOUTHWEST QUARTER OF SECTION 25, TOWNSHIP 45 NORTH RANGE 9 OF THE THIRD PRINCIPAL MERIDIAN ACCORDING TO THE PLAT THEREOF RECORDED AS DOCUMENT NUMBER 4912121 AND AS AMENDED BY DOCUMENT NUMBER 4943352, IN LAKE COUNTY, ILLINOIS.

EXHIBIT B (Continued)**PIN List**

Pin	Commonly known as (for informational purposes only)
05-25-104-004	2112 AZALEA CT, ROUND LAKE, IL 60073
05-25-104-008	2117 AZALEA CT, ROUND LAKE, IL 60073
05-25-104-003	2122 AZALEA CT, ROUND LAKE, IL 60073
05-25-104-007	2127 AZALEA CT, ROUND LAKE, IL 60073
05-25-104-002	2132 AZALEA CT, ROUND LAKE, IL 60073
05-25-104-006	2137 AZALEA CT, ROUND LAKE, IL 60073
05-25-104-005	2147 AZALEA CT, ROUND LAKE, IL 60073
05-25-117-017	2261 W BENTLEY LN, ROUND LAKE, IL 60073
05-25-117-016	2265 W BENTLEY LN, ROUND LAKE, IL 60073
05-25-117-015	2269 W BENTLEY LN, ROUND LAKE, IL 60073
05-25-117-014	2273 W BENTLEY LN, ROUND LAKE, IL 60073
05-25-116-071	2280 W BENTLEY LN, ROUND LAKE, IL 60073
05-25-117-013	2283 W BENTLEY LN, ROUND LAKE, IL 60073
05-25-116-070	2286 W BENTLEY LN, ROUND LAKE, IL 60073
05-25-117-012	2287 W BENTLEY LN, ROUND LAKE, IL 60073
05-25-116-069	2290 W BENTLEY LN, ROUND LAKE, IL 60073
05-25-117-011	2291 W BENTLEY LN, ROUND LAKE, IL 60073
05-25-117-010	2293 W BENTLEY LN, ROUND LAKE, IL 60073
05-25-116-068	2296 W BENTLEY LN, ROUND LAKE, IL 60073
05-25-312-012	196 S BERKLEY DR, ROUND LAKE, IL 60073
05-25-312-013	204 S BERKLEY DR, ROUND LAKE, IL 60073
05-25-313-004	213 S BERKLEY DR, ROUND LAKE, IL 60073
05-25-312-014	214 S BERKLEY DR, ROUND LAKE, IL 60073
05-25-312-015	222 S BERKLEY DR, ROUND LAKE, IL 60073
05-25-313-005	223 S BERKLEY DR, ROUND LAKE, IL 60073
05-25-312-016	232 S BERKLEY DR, ROUND LAKE, IL 60073
05-25-313-006	233 S BERKLEY DR, ROUND LAKE, IL 60073
05-25-312-017	242 S BERKLEY DR, ROUND LAKE, IL 60073
05-25-313-007	243 S BERKLEY DR, ROUND LAKE, IL 60073
05-25-313-008	253 S BERKLEY DR, ROUND LAKE, IL 60073
05-25-312-018	254 S BERKLEY DR, ROUND LAKE, IL 60073
05-25-312-019	264 S BERKLEY DR, ROUND LAKE, IL 60073
05-25-313-009	265 S BERKLEY DR, ROUND LAKE, IL 60073
05-25-406-008	1 N BERKSHIRE LN, ROUND LAKE, IL 60073
05-25-406-007	11 N BERKSHIRE LN, ROUND LAKE, IL 60073
05-25-401-017	16 N BERKSHIRE LN, ROUND LAKE, IL 60073
05-25-406-006	21 N BERKSHIRE LN, ROUND LAKE, IL 60073
05-25-401-016	26 N BERKSHIRE LN, ROUND LAKE, IL 60073
05-25-406-005	31 N BERKSHIRE LN, ROUND LAKE, IL 60073

Pin	Commonly known as (for informational purposes only)
05-25-401-015	36 N BERKSHIRE LN, ROUND LAKE, IL 60073
05-25-406-004	41 N BERKSHIRE LN, ROUND LAKE, IL 60073
05-25-401-014	46 N BERKSHIRE LN, ROUND LAKE, IL 60073
05-25-406-003	51 N BERKSHIRE LN, ROUND LAKE, IL 60073
05-25-401-013	56 N BERKSHIRE LN, ROUND LAKE, IL 60073
05-25-401-018	6 N BERKSHIRE LN, ROUND LAKE, IL 60073
05-25-401-012	66 N BERKSHIRE LN, ROUND LAKE, IL 60073
05-25-401-011	76 N BERKSHIRE LN, ROUND LAKE, IL 60073
05-25-401-010	86 N BERKSHIRE LN, ROUND LAKE, IL 60073
05-25-203-019	119 BLUE HERON CT, ROUND LAKE, IL 60073
05-25-203-018	124 BLUE HERON CT, ROUND LAKE, IL 60073
05-25-203-027	129 BLUE HERON CT, ROUND LAKE, IL 60073
05-25-203-017	134 BLUE HERON CT, ROUND LAKE, IL 60073
05-25-203-026	139 BLUE HERON CT, ROUND LAKE, IL 60073
05-25-203-025	149 BLUE HERON CT, ROUND LAKE, IL 60073
05-25-203-016	154 BLUE HERON CT, ROUND LAKE, IL 60073
05-25-203-024	159 BLUE HERON CT, ROUND LAKE, IL 60073
05-25-203-015	164 BLUE HERON CT, ROUND LAKE, IL 60073
05-25-203-023	169 BLUE HERON CT, ROUND LAKE, IL 60073
05-25-203-014	174 BLUE HERON CT, ROUND LAKE, IL 60073
05-25-203-022	179 BLUE HERON CT, ROUND LAKE, IL 60073
05-25-203-013	184 BLUE HERON CT, ROUND LAKE, IL 60073
05-25-203-021	189 BLUE HERON CT, ROUND LAKE, IL 60073
05-25-203-020	199 BLUE HERON CT, ROUND LAKE, IL 60073
05-25-205-005	1939 BLUFF CT, ROUND LAKE, IL 60073
05-25-205-004	1944 BLUFF CT, ROUND LAKE, IL 60074
05-25-205-009	1949 BLUFF CT, ROUND LAKE, IL 60075
05-25-205-003	1954 BLUFF CT, ROUND LAKE, IL 60076
05-25-205-008	1959 BLUFF CT, ROUND LAKE, IL 60077
05-25-205-002	1964 BLUFF CT, ROUND LAKE, IL 60078
05-25-205-007	1969 BLUFF CT, ROUND LAKE, IL 60079
05-25-205-001	1974 BLUFF CT, ROUND LAKE, IL 60080
05-25-205-006	1979 BLUFF CT, ROUND LAKE, IL 60081
05-25-113-001	1989 BLUFF CT, ROUND LAKE, IL 60082
05-25-402-055	1805 W BROADSMORE LN, ROUND LAKE, IL 60073
05-25-401-109	1806 W BROADSMORE LN, ROUND LAKE, IL 60073
05-25-402-054	1817 W BROADSMORE LN, ROUND LAKE, IL 60073
05-25-401-108	1818 W BROADSMORE LN, ROUND LAKE, IL 60073
05-25-402-053	1829 W BROADSMORE LN, ROUND LAKE, IL 60073
05-25-401-107	1830 W BROADSMORE LN, ROUND LAKE, IL 60073
05-25-402-052	1841 W BROADSMORE LN, ROUND LAKE, IL 60073
05-25-401-106	1842 W BROADSMORE LN, ROUND LAKE, IL 60073
05-25-401-105	1856 W BROADSMORE LN, ROUND LAKE, IL 60073

Pin	Commonly known as (for informational purposes only)
05-25-401-104	1868 W BROADSMORE LN, ROUNDLAKE, IL 60073
05-25-401-103	1882 W BROADSMORE LN, ROUNDLAKE, IL 60073
05-25-409-007	1885 W BROADSMORE LN, ROUNDLAKE, IL 60073
05-25-409-006	1895 W BROADSMORE LN, ROUNDLAKE, IL 60073
05-25-401-102	1900 W BROADSMORE LN, ROUNDLAKE, IL 60073
05-25-409-005	1907 W BROADSMORE LN, ROUNDLAKE, IL 60073
05-25-401-101	1912 W BROADSMORE LN, ROUNDLAKE, IL 60073
05-25-409-004	1921 W BROADSMORE LN, ROUNDLAKE, IL 60073
05-25-401-100	1924 W BROADSMORE LN, ROUNDLAKE, IL 60073
05-25-401-099	1934 W BROADSMORE LN, ROUNDLAKE, IL 60073
05-25-409-003	1935 W BROADSMORE LN, ROUNDLAKE, IL 60073
05-25-401-098	1948 W BROADSMORE LN, ROUNDLAKE, IL 60073
05-25-409-002	1949 W BROADSMORE LN, ROUNDLAKE, IL 60073
05-25-401-097	1960 W BROADSMORE LN, ROUNDLAKE, IL 60073
05-25-409-001	1961 W BROADSMORE LN, ROUNDLAKE, IL 60073
05-25-401-096	1974 W BROADSMORE LN, ROUNDLAKE, IL 60073
05-25-106-048	2010 BURR OAK CT, ROUNDLAKE, IL 60073
05-25-106-047	2020 BURR OAK CT, ROUNDLAKE, IL 60073
05-25-106-055	2021 BURR OAK CT, ROUNDLAKE, IL 60073
05-25-106-046	2030 BURR OAK CT, ROUNDLAKE, IL 60073
05-25-106-054	2031 BURR OAK CT, ROUNDLAKE, IL 60073
05-25-106-053	2041 BURR OAK CT, ROUNDLAKE, IL 60073
05-25-106-044	2050 BURR OAK CT, ROUNDLAKE, IL 60073
05-25-106-052	2051 BURR OAK CT, ROUNDLAKE, IL 60073
05-25-106-051	2061 BURR OAK CT, ROUNDLAKE, IL 60073
05-25-106-056	2011 W BURR OAK CIR, ROUNDLAKE, IL 60073
05-25-106-045	2040 W BURR OAK TRL, ROUNDLAKE, IL 60073
05-25-117-026	367 N CARLISLE CT, ROUNDLAKE, IL 60073
05-25-117-037	371 N CARLISLE CT, ROUNDLAKE, IL 60073
05-25-117-036	375 N CARLISLE CT, ROUNDLAKE, IL 60073
05-25-117-030	379 N CARLISLE CT, ROUNDLAKE, IL 60073
05-25-116-067	380 N CARLISLE CT, ROUNDLAKE, IL 60073
05-25-117-035	381 N CARLISLE CT, ROUNDLAKE, IL 60073
05-25-116-066	384 N CARLISLE CT, ROUNDLAKE, IL 60073
05-25-117-034	385 N CARLISLE CT, ROUNDLAKE, IL 60073
05-25-116-065	388 N CARLISLE CT, ROUNDLAKE, IL 60073
05-25-116-064	390 N CARLISLE CT, ROUNDLAKE, IL 60073
05-25-117-032	391 N CARLISLE CT, ROUNDLAKE, IL 60073
05-25-116-023	400 N CARLISLE CT, ROUNDLAKE, IL 60073
05-25-116-022	402 N CARLISLE CT, ROUNDLAKE, IL 60073
05-25-116-021	406 N CARLISLE CT, ROUNDLAKE, IL 60073
05-25-116-020	410 N CARLISLE CT, ROUNDLAKE, IL 60073
05-25-116-027	418 N CARLISLE CT, ROUNDLAKE, IL 60073

Pin	Commonly known as (for informational purposes only)
05-25-116-041	419 N CARLISLE CT, ROUNDLAKE, IL 60073
05-25-116-026	422 N CARLISLE CT, ROUNDLAKE, IL 60073
05-25-116-040	425 N CARLISLE CT, ROUNDLAKE, IL 60073
05-25-116-025	426 N CARLISLE CT, ROUNDLAKE, IL 60073
05-25-116-039	429 N CARLISLE CT, ROUNDLAKE, IL 60073
05-25-116-024	430 N CARLISLE CT, ROUNDLAKE, IL 60073
05-25-116-038	435 N CARLISLE CT, ROUNDLAKE, IL 60073
05-25-116-030	436 N CARLISLE CT, ROUNDLAKE, IL 60073
05-25-116-037	441 N CARLISLE CT, ROUNDLAKE, IL 60073
05-25-116-029	442 N CARLISLE CT, ROUNDLAKE, IL 60073
05-25-116-028	446 N CARLISLE CT, ROUNDLAKE, IL 60073
05-25-116-036	447 N CARLISLE CT, ROUNDLAKE, IL 60073
05-25-116-035	449 N CARLISLE CT, ROUNDLAKE, IL 60073
05-25-116-031	452 N CARLISLE CT, ROUNDLAKE, IL 60073
05-25-116-032	456 N CARLISLE CT, ROUNDLAKE, IL 60073
05-25-116-033	460 N CARLISLE CT, ROUNDLAKE, IL 60073
05-25-116-034	466 N CARLISLE CT, ROUNDLAKE, IL 60073
05-25-309-008	2217 W CASCADE CIR, ROUNDLAKE, IL 60073
05-25-309-007	2225 W CASCADE CIR, ROUNDLAKE, IL 60073
05-25-309-006	2233 W CASCADE CIR, ROUNDLAKE, IL 60073
05-25-309-005	2241 W CASCADE CIR, ROUNDLAKE, IL 60073
05-25-306-037	2242 W CASCADE CIR, ROUNDLAKE, IL 60073
05-25-309-004	2247 W CASCADE CIR, ROUNDLAKE, IL 60073
05-25-306-036	2250 W CASCADE CIR, ROUNDLAKE, IL 60073
05-25-306-035	2258 W CASCADE CIR, ROUNDLAKE, IL 60073
05-25-306-034	2264 W CASCADE CIR, ROUNDLAKE, IL 60073
05-25-306-033	2270 W CASCADE CIR, ROUNDLAKE, IL 60073
05-25-306-032	2276 W CASCADE CIR, ROUNDLAKE, IL 60073
05-25-306-031	2282 W CASCADE CIR, ROUNDLAKE, IL 60073
05-25-306-030	2288 W CASCADE CIR, ROUNDLAKE, IL 60073
05-25-306-029	2296 W CASCADE CIR, ROUNDLAKE, IL 60073
05-25-306-028	2304 W CASCADE CIR, ROUNDLAKE, IL 60073
05-25-306-043	2305 W CASCADE CIR, ROUNDLAKE, IL 60073
05-25-306-042	2307 W CASCADE CIR, ROUNDLAKE, IL 60073
05-25-306-041	2311 W CASCADE CIR, ROUNDLAKE, IL 60073
05-25-306-027	2312 W CASCADE CIR, ROUNDLAKE, IL 60073
05-25-306-040	2317 W CASCADE CIR, ROUNDLAKE, IL 60073
05-25-306-026	2318 W CASCADE CIR, ROUNDLAKE, IL 60073
05-25-306-039	2321 W CASCADE CIR, ROUNDLAKE, IL 60073
05-25-306-038	2322 W CASCADE CIR, ROUNDLAKE, IL 60073
05-25-402-014	185 S CATALINA DR, ROUNDLAKE, IL 60073
05-25-402-015	195 S CATALINA DR, ROUNDLAKE, IL 60073
05-25-402-016	205 S CATALINA DR, ROUNDLAKE, IL 60073

Pin	Commonly known as (for informational purposes only)
05-25-313-010	212 S CATALINA DR, ROUND LAKE, IL 60073
05-25-402-017	215 S CATALINA DR, ROUND LAKE, IL 60073
05-25-313-011	222 S CATALINA DR, ROUND LAKE, IL 60073
05-25-402-018	225 S CATALINA DR, ROUND LAKE, IL 60073
05-25-313-012	234 S CATALINA DR, ROUND LAKE, IL 60073
05-25-402-019	237 S CATALINA DR, ROUND LAKE, IL 60073
05-25-313-013	244 S CATALINA DR, ROUND LAKE, IL 60073
05-25-402-020	245 S CATALINA DR, ROUND LAKE, IL 60073
05-25-313-014	254 S CATALINA DR, ROUND LAKE, IL 60073
05-25-402-021	255 S CATALINA DR, ROUND LAKE, IL 60073
05-25-313-015	264 S CATALINA DR, ROUND LAKE, IL 60073
05-25-402-022	265 S CATALINA DR, ROUND LAKE, IL 60073
05-25-402-023	275 S CATALINA DR, ROUND LAKE, IL 60073
05-25-402-024	285 S CATALINA DR, ROUND LAKE, IL 60073
05-25-402-025	295 S CATALINA DR, ROUND LAKE, IL 60073
05-25-104-013	2110 COLUMBINE DR, ROUND LAKE, IL 60073
05-25-104-021	2115 COLUMBINE DR, ROUND LAKE, IL 60074
05-25-104-012	2120 COLUMBINE DR, ROUND LAKE, IL 60075
05-25-104-020	2125 COLUMBINE DR, ROUND LAKE, IL 60076
05-25-104-011	2130 COLUMBINE DR, ROUND LAKE, IL 60077
05-25-104-019	2135 COLUMBINE DR, ROUND LAKE, IL 60078
05-25-104-010	2140 COLUMBINE DR, ROUND LAKE, IL 60079
05-25-104-018	2145 COLUMBINE DR, ROUND LAKE, IL 60080
05-25-104-009	2150 COLUMBINE DR, ROUND LAKE, IL 60081
05-25-104-017	2155 COLUMBINE DR, ROUND LAKE, IL 60082
05-25-104-016	2165 COLUMBINE DR, ROUND LAKE, IL 60083
05-25-104-015	2175 COLUMBINE DR, ROUND LAKE, IL 60084
05-25-104-014	2185 COLUMBINE DR, ROUND LAKE, IL 60085
05-25-401-029	1903 W DURHAM CT, ROUND LAKE, IL 60073
05-25-401-028	1908 W DURHAM CT, ROUND LAKE, IL 60073
05-25-401-030	1913 W DURHAM CT, ROUND LAKE, IL 60073
05-25-401-027	1918 W DURHAM CT, ROUND LAKE, IL 60073
05-25-401-026	1928 W DURHAM CT, ROUND LAKE, IL 60073
05-25-401-032	1933 W DURHAM CT, ROUND LAKE, IL 60073
05-25-401-025	1938 W DURHAM CT, ROUND LAKE, IL 60073
05-25-401-024	1948 W DURHAM CT, ROUND LAKE, IL 60073
05-25-401-021	103 N DURHAM LN, ROUND LAKE, IL 60073
05-25-401-020	113 N DURHAM LN, ROUND LAKE, IL 60073
05-25-401-019	123 N DURHAM LN, ROUND LAKE, IL 60073
05-25-401-092	13 N DURHAM LN, ROUND LAKE, IL 60073
05-25-401-009	133 N DURHAM LN, ROUND LAKE, IL 60073
05-25-401-091	17 N DURHAM LN, ROUND LAKE, IL 60073
05-25-406-014	18 N DURHAM LN, ROUND LAKE, IL 60073

Pin	Commonly known as (for informational purposes only)
05-25-401-031	1923 N DURHAM LN, ROUND LAKE, IL 60073
05-25-401-090	23 N DURHAM LN, ROUND LAKE, IL 60073
05-25-406-013	28 N DURHAM LN, ROUND LAKE, IL 60073
05-25-401-047	3 N DURHAM LN, ROUND LAKE, IL 60073
05-25-401-034	33 N DURHAM LN, ROUND LAKE, IL 60073
05-25-406-012	38 N DURHAM LN, ROUND LAKE, IL 60073
05-25-401-033	43 N DURHAM LN, ROUND LAKE, IL 60073
05-25-406-011	48 N DURHAM LN, ROUND LAKE, IL 60073
05-25-406-010	58 N DURHAM LN, ROUND LAKE, IL 60073
05-25-406-009	68 N DURHAM LN, ROUND LAKE, IL 60073
05-25-406-002	78 N DURHAM LN, ROUND LAKE, IL 60073
05-25-401-023	83 N DURHAM LN, ROUND LAKE, IL 60073
05-25-406-001	88 N DURHAM LN, ROUND LAKE, IL 60073
05-25-401-046	9 N DURHAM LN, ROUND LAKE, IL 60073
05-25-401-022	93 N DURHAM LN, ROUND LAKE, IL 60073
05-36-101-012	308 S FIELDSTONE CT, ROUND LAKE, IL 60073
05-36-101-013	310 S FIELDSTONE CT, ROUND LAKE, IL 60073
05-36-101-014	312 S FIELDSTONE CT, ROUND LAKE, IL 60073
05-36-101-015	314 S FIELDSTONE CT, ROUND LAKE, IL 60073
05-36-101-016	316 S FIELDSTONE CT, ROUND LAKE, IL 60073
05-36-101-011	318 S FIELDSTONE CT, ROUND LAKE, IL 60073
05-36-101-010	320 S FIELDSTONE CT, ROUND LAKE, IL 60073
05-36-101-009	322 S FIELDSTONE CT, ROUND LAKE, IL 60073
05-36-101-008	324 S FIELDSTONE CT, ROUND LAKE, IL 60073
05-36-101-007	326 S FIELDSTONE CT, ROUND LAKE, IL 60073
05-36-101-006	328 S FIELDSTONE CT, ROUND LAKE, IL 60073
05-36-101-005	330 S FIELDSTONE CT, ROUND LAKE, IL 60073
05-36-101-004	332 S FIELDSTONE CT, ROUND LAKE, IL 60073
05-36-101-003	334 S FIELDSTONE CT, ROUND LAKE, IL 60073
05-36-101-002	336 S FIELDSTONE CT, ROUND LAKE, IL 60073
05-36-101-026	338 S FIELDSTONE CT, ROUND LAKE, IL 60073
05-36-101-027	340 S FIELDSTONE CT, ROUND LAKE, IL 60073
05-36-101-028	342 S FIELDSTONE CT, ROUND LAKE, IL 60073
05-36-101-029	344 S FIELDSTONE CT, ROUND LAKE, IL 60073
05-25-108-026	423 FINCH DR, ROUND LAKE, IL 60073
05-25-109-008	432 FINCH DR, ROUND LAKE, IL 60073
05-25-108-025	433 FINCH DR, ROUND LAKE, IL 60073
05-25-109-007	442 FINCH DR, ROUND LAKE, IL 60073
05-25-108-024	443 FINCH DR, ROUND LAKE, IL 60073
05-25-109-006	452 FINCH DR, ROUND LAKE, IL 60073
05-25-108-023	453 FINCH DR, ROUND LAKE, IL 60073
05-25-109-005	462 FINCH DR, ROUND LAKE, IL 60073
05-25-108-022	463 FINCH DR, ROUND LAKE, IL 60073

Pin	Commonly known as (for informational purposes only)
05-25-109-004	472 FINCH DR, ROUND LAKE, IL 60073
05-25-108-021	473 FINCH DR, ROUND LAKE, IL 60073
05-25-109-003	482 FINCH DR, ROUND LAKE, IL 60073
05-25-108-020	483 FINCH DR, ROUND LAKE, IL 60073
05-25-108-019	493 FINCH DR, ROUND LAKE, IL 60073
05-25-306-047	188 S FOREST COVE DR, ROUND LAKE, IL 60073
05-25-309-001	195 S FOREST COVE DR, ROUND LAKE, IL 60073
05-25-306-046	198 S FOREST COVE DR, ROUND LAKE, IL 60073
05-25-306-045	202 S FOREST COVE DR, ROUND LAKE, IL 60073
05-25-309-002	203 S FOREST COVE DR, ROUND LAKE, IL 60073
05-25-309-003	209 S FOREST COVE DR, ROUND LAKE, IL 60073
05-25-306-044	210 S FOREST COVE DR, ROUND LAKE, IL 60073
05-25-309-019	2218 S FOREST COVE DR, ROUND LAKE, IL 60073
05-25-310-012	2219 S FOREST COVE DR, ROUND LAKE, IL 60073
05-25-310-011	2229 S FOREST COVE DR, ROUND LAKE, IL 60073
05-25-309-018	2230 S FOREST COVE DR, ROUND LAKE, IL 60073
05-25-310-010	2237 S FOREST COVE DR, ROUND LAKE, IL 60073
05-25-310-009	2243 S FOREST COVE DR, ROUND LAKE, IL 60073
05-25-309-017	2244 S FOREST COVE DR, ROUND LAKE, IL 60073
05-25-310-008	2253 S FOREST COVE DR, ROUND LAKE, IL 60073
05-25-310-007	2257 S FOREST COVE DR, ROUND LAKE, IL 60073
05-25-310-006	2259 S FOREST COVE DR, ROUND LAKE, IL 60073
05-25-309-013	2260 S FOREST COVE DR, ROUND LAKE, IL 60073
05-25-310-005	2263 S FOREST COVE DR, ROUND LAKE, IL 60073
05-25-309-012	2264 S FOREST COVE DR, ROUND LAKE, IL 60073
05-25-309-011	2266 S FOREST COVE DR, ROUND LAKE, IL 60073
05-25-310-004	2269 S FOREST COVE DR, ROUND LAKE, IL 60073
05-25-309-010	2270 S FOREST COVE DR, ROUND LAKE, IL 60073
05-25-309-009	2276 S FOREST COVE DR, ROUND LAKE, IL 60073
05-25-310-003	2277 S FOREST COVE DR, ROUND LAKE, IL 60073
05-25-310-002	2281 S FOREST COVE DR, ROUND LAKE, IL 60073
05-25-402-064	1825 W GREENLEAF CT, ROUND LAKE, IL 60073
05-25-402-051	1829 W GREENLEAF CT, ROUND LAKE, IL 60073
05-25-402-063	1830 W GREENLEAF CT, ROUND LAKE, IL 60073
05-25-402-050	1839 W GREENLEAF CT, ROUND LAKE, IL 60073
05-25-402-062	1840 W GREENLEAF CT, ROUND LAKE, IL 60073
05-25-402-049	1853 W GREENLEAF CT, ROUND LAKE, IL 60073
05-25-402-061	1858 W GREENLEAF CT, ROUND LAKE, IL 60073
05-25-402-048	1863 W GREENLEAF CT, ROUND LAKE, IL 60073
05-25-402-047	1873 W GREENLEAF CT, ROUND LAKE, IL 60073
05-25-402-046	1879 W GREENLEAF CT, ROUND LAKE, IL 60073
05-25-402-045	1885 W GREENLEAF CT, ROUND LAKE, IL 60073
05-25-402-044	1893 W GREENLEAF DR, ROUND LAKE, IL 60073

Pin	Commonly known as (for informational purposes only)
05-25-409-014	1896 W GREENLEAF DR, ROUNDLAKE, IL 60073
05-25-409-013	1908 W GREENLEAF DR, ROUNDLAKE, IL 60073
05-25-409-012	1918 W GREENLEAF DR, ROUNDLAKE, IL 60073
05-25-409-011	1930 W GREENLEAF DR, ROUNDLAKE, IL 60073
05-25-409-010	1942 W GREENLEAF DR, ROUNDLAKE, IL 60073
05-25-409-009	1958 W GREENLEAF DR, ROUNDLAKE, IL 60073
05-25-402-030	1971 W GREENLEAF DR, ROUNDLAKE, IL 60073
05-25-402-029	1973 W GREENLEAF DR, ROUNDLAKE, IL 60073
05-25-402-028	1975 W GREENLEAF DR, ROUNDLAKE, IL 60073
05-25-402-027	1977 W GREENLEAF DR, ROUNDLAKE, IL 60073
05-25-401-095	1986 W GREENLEAF DR, ROUNDLAKE, IL 60073
05-25-402-026	1997 W GREENLEAF DR, ROUNDLAKE, IL 60073
05-25-104-035	110 HAVENWOOD CT, ROUNDLAKE, IL 60073
05-25-104-040	115 HAVENWOOD CT, ROUNDLAKE, IL 60073
05-25-104-034	120 HAVENWOOD CT, ROUNDLAKE, IL 60073
05-25-104-039	125 HAVENWOOD CT, ROUNDLAKE, IL 60073
05-25-104-033	130 HAVENWOOD CT, ROUNDLAKE, IL 60073
05-25-104-038	135 HAVENWOOD CT, ROUNDLAKE, IL 60073
05-25-104-032	140 HAVENWOOD CT, ROUNDLAKE, IL 60073
05-25-104-037	145 HAVENWOOD CT, ROUNDLAKE, IL 60073
05-25-104-031	150 HAVENWOOD CT, ROUNDLAKE, IL 60073
05-25-104-036	155 HAVENWOOD CT, ROUNDLAKE, IL 60073
05-25-104-030	162 HAVENWOOD CT, ROUNDLAKE, IL 60073
05-25-107-011	175 HAVENWOOD DR, ROUNDLAKE, IL 60073
05-25-107-010	185 HAVENWOOD DR, ROUNDLAKE, IL 60073
05-25-107-009	195 HAVENWOOD DR, ROUNDLAKE, IL 60073
05-25-105-030	200 HAVENWOOD DR, ROUNDLAKE, IL 60073
05-25-107-008	205 HAVENWOOD DR, ROUNDLAKE, IL 60073
05-25-105-029	210 HAVENWOOD DR, ROUNDLAKE, IL 60073
05-25-107-007	215 HAVENWOOD DR, ROUNDLAKE, IL 60073
05-25-105-028	220 HAVENWOOD DR, ROUNDLAKE, IL 60073
05-25-107-006	225 HAVENWOOD DR, ROUNDLAKE, IL 60073
05-25-105-027	230 HAVENWOOD DR, ROUNDLAKE, IL 60073
05-25-107-005	235 HAVENWOOD DR, ROUNDLAKE, IL 60073
05-25-105-026	240 HAVENWOOD DR, ROUNDLAKE, IL 60073
05-25-107-004	245 HAVENWOOD DR, ROUNDLAKE, IL 60073
05-25-105-025	250 HAVENWOOD DR, ROUNDLAKE, IL 60073
05-25-107-003	255 HAVENWOOD DR, ROUNDLAKE, IL 60073
05-25-105-024	260 HAVENWOOD DR, ROUNDLAKE, IL 60073
05-25-107-002	265 HAVENWOOD DR, ROUNDLAKE, IL 60073
05-25-105-023	270 HAVENWOOD DR, ROUNDLAKE, IL 60073
05-25-107-001	275 HAVENWOOD DR, ROUNDLAKE, IL 60073
05-25-105-022	280 HAVENWOOD DR, ROUNDLAKE, IL 60073

Pin	Commonly known as (for informational purposes only)
05-25-105-021	290 HAVENWOOD DR, ROUNDLAKE, IL 60073
05-25-105-020	300 HAVENWOOD DR, ROUNDLAKE, IL 60073
05-25-105-019	310 HAVENWOOD DR, ROUNDLAKE, IL 60073
05-25-105-018	320 HAVENWOOD DR, ROUNDLAKE, IL 60073
05-25-105-017	330 HAVENWOOD DR, ROUNDLAKE, IL 60073
05-25-108-018	340 HAVENWOOD DR, ROUNDLAKE, IL 60073
05-25-108-017	350 HAVENWOOD DR, ROUNDLAKE, IL 60073
05-25-108-016	360 HAVENWOOD DR, ROUNDLAKE, IL 60073
05-25-108-015	370 HAVENWOOD DR, ROUNDLAKE, IL 60073
05-25-106-023	375 HAVENWOOD DR, ROUNDLAKE, IL 60073
05-25-108-014	380 HAVENWOOD DR, ROUNDLAKE, IL 60073
05-25-106-022	385 HAVENWOOD DR, ROUNDLAKE, IL 60073
05-25-108-013	390 HAVENWOOD DR, ROUNDLAKE, IL 60073
05-25-106-021	395 HAVENWOOD DR, ROUNDLAKE, IL 60073
05-25-108-012	400 HAVENWOOD DR, ROUNDLAKE, IL 60073
05-25-106-020	405 HAVENWOOD DR, ROUNDLAKE, IL 60073
05-25-106-019	407 HAVENWOOD DR, ROUNDLAKE, IL 60073
05-25-108-011	408 HAVENWOOD DR, ROUNDLAKE, IL 60073
05-25-106-018	409 HAVENWOOD DR, ROUNDLAKE, IL 60073
05-25-106-017	411 HAVENWOOD DR, ROUNDLAKE, IL 60073
05-25-108-010	412 HAVENWOOD DR, ROUNDLAKE, IL 60073
05-25-106-016	415 HAVENWOOD DR, ROUNDLAKE, IL 60073
05-25-106-015	419 HAVENWOOD DR, ROUNDLAKE, IL 60073
05-25-108-009	420 HAVENWOOD DR, ROUNDLAKE, IL 60073
05-25-106-014	423 HAVENWOOD DR, ROUNDLAKE, IL 60073
05-25-106-013	427 HAVENWOOD DR, ROUNDLAKE, IL 60073
05-25-108-008	428 HAVENWOOD DR, ROUNDLAKE, IL 60073
05-25-106-012	433 HAVENWOOD DR, ROUNDLAKE, IL 60073
05-25-108-007	434 HAVENWOOD DR, ROUNDLAKE, IL 60073
05-25-106-011	437 HAVENWOOD DR, ROUNDLAKE, IL 60073
05-25-108-006	440 HAVENWOOD DR, ROUNDLAKE, IL 60073
05-25-106-010	443 HAVENWOOD DR, ROUNDLAKE, IL 60073
05-25-108-005	446 HAVENWOOD DR, ROUNDLAKE, IL 60073
05-25-106-009	447 HAVENWOOD DR, ROUNDLAKE, IL 60073
05-25-108-004	450 HAVENWOOD DR, ROUNDLAKE, IL 60073
05-25-106-008	453 HAVENWOOD DR, ROUNDLAKE, IL 60073
05-25-108-003	456 HAVENWOOD DR, ROUNDLAKE, IL 60073
05-25-106-007	457 HAVENWOOD DR, ROUNDLAKE, IL 60073
05-25-108-002	460 HAVENWOOD DR, ROUNDLAKE, IL 60073
05-25-106-006	463 HAVENWOOD DR, ROUNDLAKE, IL 60073
05-25-108-001	466 HAVENWOOD DR, ROUNDLAKE, IL 60073
05-25-106-005	467 HAVENWOOD DR, ROUNDLAKE, IL 60073
05-25-106-004	473 HAVENWOOD DR, ROUNDLAKE, IL 60073

Pin	Commonly known as (for informational purposes only)
05-25-106-003	477 HAVENWOOD DR, ROUNDLAKE, IL 60073
05-25-207-022	1889 HERON VIEW WAY, ROUNDLAKE, IL 60073
05-25-207-012	1899 HERON VIEW WAY, ROUNDLAKE, IL 60073
05-25-205-028	1900 HERON VIEW WAY, ROUNDLAKE, IL 60073
05-25-205-027	1902 HERON VIEW WAY, ROUNDLAKE, IL 60073
05-25-205-026	1904 HERON VIEW WAY, ROUNDLAKE, IL 60073
05-25-205-025	1906 HERON VIEW WAY, ROUNDLAKE, IL 60073
05-25-207-011	1909 HERON VIEW WAY, ROUNDLAKE, IL 60073
05-25-207-010	1919 HERON VIEW WAY, ROUNDLAKE, IL 60073
05-25-207-009	1929 HERON VIEW WAY, ROUNDLAKE, IL 60073
05-25-207-008	1939 HERON VIEW WAY, ROUNDLAKE, IL 60073
05-25-207-007	1949 HERON VIEW WAY, ROUNDLAKE, IL 60073
05-25-207-006	1959 HERON VIEW WAY, ROUNDLAKE, IL 60073
05-25-207-005	1969 HERON VIEW WAY, ROUNDLAKE, IL 60073
05-25-207-004	1979 HERON VIEW WAY, ROUNDLAKE, IL 60073
05-25-207-003	1989 HERON VIEW WAY, ROUNDLAKE, IL 60073
05-25-207-002	1999 HERON VIEW WAY, ROUNDLAKE, IL 60073
05-25-207-001	2009 HERON VIEW WAY, ROUNDLAKE, IL 60073
05-25-114-002	2019 HERON VIEW WAY, ROUNDLAKE, IL 60073
05-25-314-008	2019 W HIGH RIDGE DR, ROUNDLAKE, IL 60073
05-25-314-007	2031 W HIGH RIDGE DR, ROUNDLAKE, IL 60073
05-25-314-006	2039 W HIGH RIDGE DR, ROUNDLAKE, IL 60073
05-25-314-005	2049 W HIGH RIDGE DR, ROUNDLAKE, IL 60073
05-25-314-004	2059 W HIGH RIDGE DR, ROUNDLAKE, IL 60073
05-25-314-003	2069 W HIGH RIDGE DR, ROUNDLAKE, IL 60073
05-25-314-002	2079 W HIGH RIDGE DR, ROUNDLAKE, IL 60073
05-25-314-001	2091 W HIGH RIDGE DR, ROUNDLAKE, IL 60073
05-25-401-040	100 N INVERNESS CT, ROUNDLAKE, IL 60073
05-25-401-052	105 N INVERNESS CT, ROUNDLAKE, IL 60073
05-25-401-039	110 N INVERNESS CT, ROUNDLAKE, IL 60073
05-25-401-051	115 N INVERNESS CT, ROUNDLAKE, IL 60073
05-25-401-038	120 N INVERNESS CT, ROUNDLAKE, IL 60073
05-25-401-050	125 N INVERNESS CT, ROUNDLAKE, IL 60073
05-25-401-037	130 N INVERNESS CT, ROUNDLAKE, IL 60073
05-25-401-049	135 N INVERNESS CT, ROUNDLAKE, IL 60073
05-25-401-036	140 N INVERNESS CT, ROUNDLAKE, IL 60073
05-25-401-048	145 N INVERNESS CT, ROUNDLAKE, IL 60073
05-25-401-061	15 N INVERNESS CT, ROUNDLAKE, IL 60073
05-25-401-060	25 N INVERNESS CT, ROUNDLAKE, IL 60073
05-25-408-013	30 N INVERNESS CT, ROUNDLAKE, IL 60073
05-25-401-059	35 N INVERNESS CT, ROUNDLAKE, IL 60073
05-25-408-012	40 N INVERNESS CT, ROUNDLAKE, IL 60073
05-25-401-058	45 N INVERNESS CT, ROUNDLAKE, IL 60073

Pin	Commonly known as (for informational purposes only)
05-25-401-062	5 N INVERNESS CT, ROUNDLAKE, IL 60073
05-25-401-057	55 N INVERNESS CT, ROUNDLAKE, IL 60073
05-25-401-056	65 N INVERNESS CT, ROUNDLAKE, IL 60073
05-25-401-055	75 N INVERNESS CT, ROUNDLAKE, IL 60073
05-25-401-042	80 N INVERNESS CT, ROUNDLAKE, IL 60073
05-25-401-054	85 N INVERNESS CT, ROUNDLAKE, IL 60073
05-25-401-041	90 N INVERNESS CT, ROUNDLAKE, IL 60073
05-25-401-053	95 N INVERNESS CT, ROUNDLAKE, IL 60073
05-25-117-024	362 N KESWICK CIR, ROUNDLAKE, IL 60073
05-25-117-023	364 N KESWICK CIR, ROUNDLAKE, IL 60073
05-25-117-022	366 N KESWICK CIR, ROUNDLAKE, IL 60073
05-25-117-029	374 N KESWICK CIR, ROUNDLAKE, IL 60073
05-25-117-028	376 N KESWICK CIR, ROUNDLAKE, IL 60073
05-25-117-027	380 N KESWICK CIR, ROUNDLAKE, IL 60073
05-25-117-018	382 N KESWICK CIR, ROUNDLAKE, IL 60073
05-25-117-019	386 N KESWICK CIR, ROUNDLAKE, IL 60073
05-25-117-020	388 N KESWICK CIR, ROUNDLAKE, IL 60073
05-25-117-021	390 N KESWICK CIR, ROUNDLAKE, IL 60073
05-25-116-075	355 N KESWICK CT, ROUNDLAKE, IL 60073
05-25-116-074	359 N KESWICK CT, ROUNDLAKE, IL 60073
05-25-116-073	361 N KESWICK CT, ROUNDLAKE, IL 60073
05-25-116-072	365 N KESWICK CT, ROUNDLAKE, IL 60073
05-25-116-063	373 N KESWICK CT, ROUNDLAKE, IL 60073
05-25-116-062	377 N KESWICK CT, ROUNDLAKE, IL 60073
05-25-116-061	381 N KESWICK CT, ROUNDLAKE, IL 60073
05-25-116-060	385 N KESWICK CT, ROUNDLAKE, IL 60073
05-25-116-059	393 N KESWICK CT, ROUNDLAKE, IL 60073
05-25-116-058	397 N KESWICK CT, ROUNDLAKE, IL 60073
05-25-116-057	401 N KESWICK CT, ROUNDLAKE, IL 60073
05-25-116-056	407 N KESWICK CT, ROUNDLAKE, IL 60073
05-25-116-055	413 N KESWICK CT, ROUNDLAKE, IL 60073
05-25-116-054	419 N KESWICK CT, ROUNDLAKE, IL 60073
05-25-116-053	421 N KESWICK CT, ROUNDLAKE, IL 60073
05-25-116-052	425 N KESWICK CT, ROUNDLAKE, IL 60073
05-25-116-045	431 N KESWICK CT, ROUNDLAKE, IL 60073
05-25-116-051	434 N KESWICK CT, ROUNDLAKE, IL 60073
05-25-116-044	435 N KESWICK CT, ROUNDLAKE, IL 60073
05-25-116-050	438 N KESWICK CT, ROUNDLAKE, IL 60073
05-25-116-043	439 N KESWICK CT, ROUNDLAKE, IL 60073
05-25-116-049	440 N KESWICK CT, ROUNDLAKE, IL 60073
05-25-116-048	444 N KESWICK CT, ROUNDLAKE, IL 60073
05-25-116-042	445 N KESWICK CT, ROUNDLAKE, IL 60073
05-25-116-076	450 N KESWICK CT, ROUNDLAKE, IL 60073

Pin	Commonly known as (for informational purposes only)
05-25-116-082	453 N KESWICK CT, ROUNDLAKE, IL 60073
05-25-116-077	454 N KESWICK CT, ROUNDLAKE, IL 60073
05-25-116-081	457 N KESWICK CT, ROUNDLAKE, IL 60073
05-25-116-078	458 N KESWICK CT, ROUNDLAKE, IL 60073
05-25-116-080	461 N KESWICK CT, ROUNDLAKE, IL 60073
05-25-116-079	463 N KESWICK CT, ROUNDLAKE, IL 60073
05-36-102-023	501 S LAKESIDE CT, ROUNDLAKE, IL 60073
05-36-102-024	503 S LAKESIDE CT, ROUNDLAKE, IL 60073
05-36-102-025	505 S LAKESIDE CT, ROUNDLAKE, IL 60073
05-36-102-026	507 S LAKESIDE CT, ROUNDLAKE, IL 60073
05-36-102-027	509 S LAKESIDE CT, ROUNDLAKE, IL 60073
05-36-102-028	511 S LAKESIDE CT, ROUNDLAKE, IL 60073
05-36-102-035	512 S LAKESIDE CT, ROUNDLAKE, IL 60073
05-36-102-042	513 S LAKESIDE CT, ROUNDLAKE, IL 60073
05-36-102-036	514 S LAKESIDE CT, ROUNDLAKE, IL 60073
05-36-102-043	515 S LAKESIDE CT, ROUNDLAKE, IL 60073
05-36-102-037	516 S LAKESIDE CT, ROUNDLAKE, IL 60073
05-36-102-044	517 S LAKESIDE CT, ROUNDLAKE, IL 60073
05-36-102-038	518 S LAKESIDE CT, ROUNDLAKE, IL 60073
05-36-102-045	519 S LAKESIDE CT, ROUNDLAKE, IL 60073
05-36-102-039	520 S LAKESIDE CT, ROUNDLAKE, IL 60073
05-36-102-046	521 S LAKESIDE CT, ROUNDLAKE, IL 60073
05-36-102-040	522 S LAKESIDE CT, ROUNDLAKE, IL 60073
05-36-102-047	523 S LAKESIDE CT, ROUNDLAKE, IL 60073
05-36-102-041	524 S LAKESIDE CT, ROUNDLAKE, IL 60073
05-36-102-048	525 S LAKESIDE CT, ROUNDLAKE, IL 60073
05-36-102-049	527 S LAKESIDE CT, ROUNDLAKE, IL 60073
05-36-102-050	529 S LAKESIDE CT, ROUNDLAKE, IL 60073
05-36-102-051	531 S LAKESIDE CT, ROUNDLAKE, IL 60073
05-25-206-008	307 LARKSPUR LN, ROUNDLAKE, IL 60073
05-25-206-007	317 LARKSPUR LN, ROUNDLAKE, IL 60073
05-25-206-006	327 LARKSPUR LN, ROUNDLAKE, IL 60073
05-25-206-005	337 LARKSPUR LN, ROUNDLAKE, IL 60073
05-25-206-004	347 LARKSPUR LN, ROUNDLAKE, IL 60073
05-25-206-003	357 LARKSPUR LN, ROUNDLAKE, IL 60073
05-25-206-002	367 LARKSPUR LN, ROUNDLAKE, IL 60073
05-25-206-001	377 LARKSPUR LN, ROUNDLAKE, IL 60073
05-25-202-006	1933 LILY LN, ROUNDLAKE, IL 60073
05-25-202-005	1943 LILY LN, ROUNDLAKE, IL 60073
05-25-201-005	1948 LILY LN, ROUNDLAKE, IL 60073
05-25-202-004	1953 LILY LN, ROUNDLAKE, IL 60073
05-25-201-004	1958 LILY LN, ROUNDLAKE, IL 60073
05-25-202-003	1963 LILY LN, ROUNDLAKE, IL 60073

Pin	Commonly known as (for informational purposes only)
05-25-201-003	1968 LILY LN, ROUND LAKE, IL 60073
05-25-202-002	1973 LILY LN, ROUND LAKE, IL 60073
05-25-201-002	1978 LILY LN, ROUND LAKE, IL 60073
05-25-202-001	1983 LILY LN, ROUND LAKE, IL 60073
05-25-201-001	1988 LILY LN, ROUND LAKE, IL 60073
05-25-102-002	1993 LILY LN, ROUND LAKE, IL 60073
05-25-101-002	1998 LILY LN, ROUND LAKE, IL 60073
05-25-312-003	2084 S LITCHFIELD DR, ROUND LAKE, IL 60073
05-25-312-002	2097 S LITCHFIELD DR, ROUND LAKE, IL 60073
05-25-311-005	2127 S LITCHFIELD DR, ROUND LAKE, IL 60073
05-25-311-004	2137 S LITCHFIELD DR, ROUND LAKE, IL 60073
05-25-311-003	2145 S LITCHFIELD DR, ROUND LAKE, IL 60073
05-25-311-002	2155 S LITCHFIELD DR, ROUND LAKE, IL 60073
05-25-309-014	240 S LITCHFIELD DR, ROUND LAKE, IL 60073
05-25-309-015	248 S LITCHFIELD DR, ROUND LAKE, IL 60073
05-25-309-016	258 S LITCHFIELD DR, ROUND LAKE, IL 60073
05-36-102-002	319 S LITCHFIELD DR, ROUND LAKE, IL 60073
05-36-102-003	321 S LITCHFIELD DR, ROUND LAKE, IL 60073
05-36-101-025	322 S LITCHFIELD DR, ROUND LAKE, IL 60073
05-36-102-004	323 S LITCHFIELD DR, ROUND LAKE, IL 60073
05-36-101-024	324 S LITCHFIELD DR, ROUND LAKE, IL 60073
05-36-102-005	325 S LITCHFIELD DR, ROUND LAKE, IL 60073
05-36-102-006	327 S LITCHFIELD DR, ROUND LAKE, IL 60073
05-36-101-022	328 S LITCHFIELD DR, ROUND LAKE, IL 60073
05-36-102-007	329 S LITCHFIELD DR, ROUND LAKE, IL 60073
05-36-101-021	330 S LITCHFIELD DR, ROUND LAKE, IL 60073
05-36-101-020	332 S LITCHFIELD DR, ROUND LAKE, IL 60073
05-36-101-019	334 S LITCHFIELD DR, ROUND LAKE, IL 60073
05-36-101-018	336 S LITCHFIELD DR, ROUND LAKE, IL 60073
05-36-101-017	338 S LITCHFIELD DR, ROUND LAKE, IL 60073
05-36-102-008	357 S LITCHFIELD DR, ROUND LAKE, IL 60073
05-36-102-009	359 S LITCHFIELD DR, ROUND LAKE, IL 60073
05-36-102-010	361 S LITCHFIELD DR, ROUND LAKE, IL 60073
05-36-101-030	362 S LITCHFIELD DR, ROUND LAKE, IL 60073
05-36-102-011	363 S LITCHFIELD DR, ROUND LAKE, IL 60073
05-36-101-031	364 S LITCHFIELD DR, ROUND LAKE, IL 60073
05-36-102-012	365 S LITCHFIELD DR, ROUND LAKE, IL 60073
05-36-101-032	366 S LITCHFIELD DR, ROUND LAKE, IL 60073
05-36-102-013	367 S LITCHFIELD DR, ROUND LAKE, IL 60073
05-36-101-033	368 S LITCHFIELD DR, ROUND LAKE, IL 60073
05-36-102-014	369 S LITCHFIELD DR, ROUND LAKE, IL 60073
05-36-101-038	370 S LITCHFIELD DR, ROUND LAKE, IL 60073
05-36-101-037	372 S LITCHFIELD DR, ROUND LAKE, IL 60073

Pin	Commonly known as (for informational purposes only)
05-36-101-036	374 S LITCHFIELD DR, ROUNDLAKE, IL 60073
05-36-101-035	376 S LITCHFIELD DR, ROUNDLAKE, IL 60073
05-36-101-034	378 S LITCHFIELD DR, ROUNDLAKE, IL 60073
05-36-101-042	380 S LITCHFIELD DR, ROUNDLAKE, IL 60073
05-36-102-015	381 S LITCHFIELD DR, ROUNDLAKE, IL 60073
05-36-101-041	382 S LITCHFIELD DR, ROUNDLAKE, IL 60073
05-36-102-016	383 S LITCHFIELD DR, ROUNDLAKE, IL 60073
05-36-101-040	384 S LITCHFIELD DR, ROUNDLAKE, IL 60073
05-36-102-017	385 S LITCHFIELD DR, ROUNDLAKE, IL 60073
05-36-101-039	386 S LITCHFIELD DR, ROUNDLAKE, IL 60073
05-36-102-018	387 S LITCHFIELD DR, ROUNDLAKE, IL 60073
05-36-102-019	389 S LITCHFIELD DR, ROUNDLAKE, IL 60073
05-36-102-020	391 S LITCHFIELD DR, ROUNDLAKE, IL 60073
05-36-101-046	392 S LITCHFIELD DR, ROUNDLAKE, IL 60073
05-36-101-045	394 S LITCHFIELD DR, ROUNDLAKE, IL 60073
05-36-101-044	396 S LITCHFIELD DR, ROUNDLAKE, IL 60073
05-36-101-043	398 S LITCHFIELD DR, ROUNDLAKE, IL 60073
05-36-101-050	400 S LITCHFIELD DR, ROUNDLAKE, IL 60073
05-36-101-049	402 S LITCHFIELD DR, ROUNDLAKE, IL 60073
05-36-101-048	404 S LITCHFIELD DR, ROUNDLAKE, IL 60073
05-36-101-047	406 S LITCHFIELD DR, ROUNDLAKE, IL 60073
05-36-101-056	448 S LITCHFIELD DR, ROUNDLAKE, IL 60073
05-36-101-055	450 S LITCHFIELD DR, ROUNDLAKE, IL 60073
05-36-101-054	452 S LITCHFIELD DR, ROUNDLAKE, IL 60073
05-36-101-053	454 S LITCHFIELD DR, ROUNDLAKE, IL 60073
05-36-101-052	456 S LITCHFIELD DR, ROUNDLAKE, IL 60073
05-36-101-051	458 S LITCHFIELD DR, ROUNDLAKE, IL 60073
05-36-101-059	462 S LITCHFIELD DR, ROUNDLAKE, IL 60073
05-36-101-058	464 S LITCHFIELD DR, ROUNDLAKE, IL 60073
05-36-101-057	466 S LITCHFIELD DR, ROUNDLAKE, IL 60073
05-36-101-060	476 S LITCHFIELD DR, ROUNDLAKE, IL 60073
05-36-101-061	478 S LITCHFIELD DR, ROUNDLAKE, IL 60073
05-36-101-062	480 S LITCHFIELD DR, ROUNDLAKE, IL 60073
05-36-101-063	482 S LITCHFIELD DR, ROUNDLAKE, IL 60073
05-36-101-064	484 S LITCHFIELD DR, ROUNDLAKE, IL 60073
05-36-102-029	485 S LITCHFIELD DR, ROUNDLAKE, IL 60073
05-36-101-065	486 S LITCHFIELD DR, ROUNDLAKE, IL 60073
05-36-102-030	487 S LITCHFIELD DR, ROUNDLAKE, IL 60073
05-36-101-066	488 S LITCHFIELD DR, ROUNDLAKE, IL 60073
05-36-102-031	489 S LITCHFIELD DR, ROUNDLAKE, IL 60073
05-36-101-067	490 S LITCHFIELD DR, ROUNDLAKE, IL 60073
05-36-102-032	491 S LITCHFIELD DR, ROUNDLAKE, IL 60073
05-36-101-068	492 S LITCHFIELD DR, ROUNDLAKE, IL 60073

Pin	Commonly known as (for informational purposes only)
05-36-102-033	493 S LITCHFIELD DR, ROUND LAKE, IL 60073
05-36-101-069	494 S LITCHFIELD DR, ROUND LAKE, IL 60073
05-36-102-034	495 S LITCHFIELD DR, ROUND LAKE, IL 60073
05-36-101-023	326 S LITCHFIELD CT, ROUND LAKE, IL 60073
05-25-202-007	1900 MARIGOLD LN, ROUND LAKE, IL 60073
05-25-203-008	1905 MARIGOLD LN, ROUND LAKE, IL 60073
05-25-202-008	1910 MARIGOLD LN, ROUND LAKE, IL 60073
05-25-203-009	1915 MARIGOLD LN, ROUND LAKE, IL 60073
05-25-202-015	1920 MARIGOLD LN, ROUND LAKE, IL 60073
05-25-203-010	1925 MARIGOLD LN, ROUND LAKE, IL 60073
05-25-202-014	1930 MARIGOLD LN, ROUND LAKE, IL 60073
05-25-203-011	1935 MARIGOLD LN, ROUND LAKE, IL 60073
05-25-202-013	1940 MARIGOLD LN, ROUND LAKE, IL 60073
05-25-203-012	1945 MARIGOLD LN, ROUND LAKE, IL 60073
05-25-202-012	1950 MARIGOLD LN, ROUND LAKE, IL 60073
05-25-203-007	1955 MARIGOLD LN, ROUND LAKE, IL 60073
05-25-202-011	1960 MARIGOLD LN, ROUND LAKE, IL 60073
05-25-203-006	1965 MARIGOLD LN, ROUND LAKE, IL 60073
05-25-202-010	1970 MARIGOLD LN, ROUND LAKE, IL 60073
05-25-203-005	1975 MARIGOLD LN, ROUND LAKE, IL 60073
05-25-202-009	1980 MARIGOLD LN, ROUND LAKE, IL 60073
05-25-203-004	1985 MARIGOLD LN, ROUND LAKE, IL 60073
05-25-102-004	1990 MARIGOLD LN, ROUND LAKE, IL 60073
05-25-203-003	1995 MARIGOLD LN, ROUND LAKE, IL 60073
05-25-102-003	2000 MARIGOLD LN, ROUND LAKE, IL 60073
05-25-201-015	1901 MARSH MEADOW LN, ROUND LAKE, IL 60073
05-25-207-021	1906 MARSH MEADOW LN, ROUND LAKE, IL 60073
05-25-201-014	1911 MARSH MEADOW LN, ROUND LAKE, IL 60073
05-25-207-020	1916 MARSH MEADOW LN, ROUND LAKE, IL 60073
05-25-201-013	1921 MARSH MEADOW LN, ROUND LAKE, IL 60073
05-25-207-019	1926 MARSH MEADOW LN, ROUND LAKE, IL 60073
05-25-201-012	1931 MARSH MEADOW LN, ROUND LAKE, IL 60073
05-25-207-018	1936 MARSH MEADOW LN, ROUND LAKE, IL 60073
05-25-201-011	1941 MARSH MEADOW LN, ROUND LAKE, IL 60073
05-25-207-017	1946 MARSH MEADOW LN, ROUND LAKE, IL 60073
05-25-201-010	1951 MARSH MEADOW LN, ROUND LAKE, IL 60073
05-25-207-016	1956 MARSH MEADOW LN, ROUND LAKE, IL 60073
05-25-201-009	1961 MARSH MEADOW LN, ROUND LAKE, IL 60073
05-25-207-015	1966 MARSH MEADOW LN, ROUND LAKE, IL 60073
05-25-201-008	1971 MARSH MEADOW LN, ROUND LAKE, IL 60073
05-25-207-014	1976 MARSH MEADOW LN, ROUND LAKE, IL 60073
05-25-201-007	1981 MARSH MEADOW LN, ROUND LAKE, IL 60073
05-25-207-013	1986 MARSH MEADOW LN, ROUND LAKE, IL 60073

Pin	Commonly known as (for informational purposes only)
05-25-115-004	1991 MARSH MEADOW LN, ROUND LAKE, IL 60073
05-25-114-003	1996 MARSH MEADOW LN, ROUND LAKE, IL 60073
05-25-407-008	1925 W MEADOWVIEW DR, ROUND LAKE, IL 60073
05-25-407-007	1935 W MEADOWVIEW DR, ROUND LAKE, IL 60073
05-25-407-006	1945 W MEADOWVIEW DR, ROUND LAKE, IL 60073
05-25-407-005	1955 W MEADOWVIEW DR, ROUND LAKE, IL 60073
05-25-407-004	1965 W MEADOWVIEW DR, ROUND LAKE, IL 60073
05-25-407-003	1975 W MEADOWVIEW DR, ROUND LAKE, IL 60073
05-25-407-002	1985 W MEADOWVIEW DR, ROUND LAKE, IL 60073
05-25-407-001	1995 W MEADOWVIEW DR, ROUND LAKE, IL 60073
05-25-304-010	2085 W MEADOWVIEW DR, ROUND LAKE, IL 60073
05-25-304-009	2095 W MEADOWVIEW DR, ROUND LAKE, IL 60073
05-25-303-027	2100 W MEADOWVIEW DR, ROUND LAKE, IL 60073
05-25-304-008	2105 W MEADOWVIEW DR, ROUND LAKE, IL 60073
05-25-303-026	2110 W MEADOWVIEW DR, ROUND LAKE, IL 60073
05-25-304-007	2115 W MEADOWVIEW DR, ROUND LAKE, IL 60073
05-25-303-025	2120 W MEADOWVIEW DR, ROUND LAKE, IL 60073
05-25-304-006	2125 W MEADOWVIEW DR, ROUND LAKE, IL 60073
05-25-303-024	2130 W MEADOWVIEW DR, ROUND LAKE, IL 60073
05-25-304-005	2135 W MEADOWVIEW DR, ROUND LAKE, IL 60073
05-25-303-023	2140 W MEADOWVIEW DR, ROUND LAKE, IL 60073
05-25-304-004	2145 W MEADOWVIEW DR, ROUND LAKE, IL 60073
05-25-303-022	2150 W MEADOWVIEW DR, ROUND LAKE, IL 60073
05-25-304-003	2155 W MEADOWVIEW DR, ROUND LAKE, IL 60073
05-25-303-021	2160 W MEADOWVIEW DR, ROUND LAKE, IL 60073
05-25-304-002	2165 W MEADOWVIEW DR, ROUND LAKE, IL 60073
05-25-304-001	2175 W MEADOWVIEW DR, ROUND LAKE, IL 60073
05-24-402-006	1940 W OVERLOOK CT, ROUND LAKE, IL 60073 (2-PINS)
05-24-231-007	1940 W OVERLOOK CT, ROUND LAKE, IL 60073 (2-PINS)
05-24-402-008	1945 W OVERLOOK CT, ROUND LAKE, IL 60073
05-24-402-005	1950 W OVERLOOK CT, ROUND LAKE, IL 60073
05-24-231-006	1950 W OVERLOOK CT, ROUND LAKE, IL 60073
05-24-402-009	1955 W OVERLOOK CT, ROUND LAKE, IL 60073
05-24-231-005	1960 W OVERLOOK CT, ROUND LAKE, IL 60073
05-24-402-004	1960 W OVERLOOK CT, ROUND LAKE, IL 60073
05-24-402-010	1965 W OVERLOOK CT, ROUND LAKE, IL 60073
05-24-402-003	1970 W OVERLOOK CT, ROUND LAKE, IL 60073
05-24-231-004	1970 W OVERLOOK CT, ROUND LAKE, IL 60073
05-24-231-003	1980 W OVERLOOK CT, ROUND LAKE, IL 60073
05-24-402-002	1980 W OVERLOOK CT, ROUND LAKE, IL 60073
05-24-231-002	1990 W OVERLOOK CT, ROUND LAKE, IL 60073
05-24-402-001	1990 W OVERLOOK CT, ROUND LAKE, IL 60073
05-24-402-028	705 N OVERLOOK CIR, ROUND LAKE, IL 60073

Pin	Commonly known as (for informational purposes only)
05-24-402-027	715 N OVERLOOK CIR, ROUND LAKE, IL 60073
05-24-402-026	725 N OVERLOOK CIR, ROUND LAKE, IL 60073
05-24-404-010	730 N OVERLOOK CIR, ROUND LAKE, IL 60073
05-24-402-025	735 N OVERLOOK CIR, ROUND LAKE, IL 60073
05-24-404-009	740 N OVERLOOK CIR, ROUND LAKE, IL 60073
05-24-402-024	745 N OVERLOOK CIR, ROUND LAKE, IL 60073
05-24-404-008	750 N OVERLOOK CIR, ROUND LAKE, IL 60073
05-24-402-023	755 N OVERLOOK CIR, ROUND LAKE, IL 60073
05-24-404-007	760 N OVERLOOK CIR, ROUND LAKE, IL 60073
05-24-402-022	765 N OVERLOOK CIR, ROUND LAKE, IL 60073
05-24-404-006	770 N OVERLOOK CIR, ROUND LAKE, IL 60073
05-24-402-021	775 N OVERLOOK CIR, ROUND LAKE, IL 60073
05-24-404-005	780 N OVERLOOK CIR, ROUND LAKE, IL 60073
05-24-404-001	783 N OVERLOOK CIR, ROUND LAKE, IL 60073
05-24-402-020	785 N OVERLOOK CIR, ROUND LAKE, IL 60073
05-24-402-019	795 N OVERLOOK CIR, ROUND LAKE, IL 60073
05-24-402-018	805 N OVERLOOK CIR, ROUND LAKE, IL 60073
05-24-402-017	815 N OVERLOOK CIR, ROUND LAKE, IL 60073
05-24-402-016	825 N OVERLOOK CIR, ROUND LAKE, IL 60073
05-24-402-015	835 N OVERLOOK CIR, ROUND LAKE, IL 60073
05-25-106-062	378 N OVERLOOK TRL, ROUND LAKE, IL 60073
05-25-106-061	388 N OVERLOOK TRL, ROUND LAKE, IL 60073
05-25-106-060	398 N OVERLOOK TRL, ROUND LAKE, IL 60073
05-25-106-059	408 N OVERLOOK TRL, ROUND LAKE, IL 60073
05-25-106-058	418 N OVERLOOK TRL, ROUND LAKE, IL 60073
05-25-106-057	428 N OVERLOOK TRL, ROUND LAKE, IL 60073
05-25-106-049	478 N OVERLOOK TRL, ROUND LAKE, IL 60073
05-25-106-050	488 N OVERLOOK TRL, ROUND LAKE, IL 60073
05-25-204-001	498 N OVERLOOK TRL, ROUND LAKE, IL 60073
05-24-403-027	508 N OVERLOOK TRL, ROUND LAKE, IL 60073
05-24-403-026	518 N OVERLOOK TRL, ROUND LAKE, IL 60073
05-24-403-025	528 N OVERLOOK TRL, ROUND LAKE, IL 60073
05-24-403-024	538 N OVERLOOK TRL, ROUND LAKE, IL 60073
05-24-402-037	573 N OVERLOOK TRL, ROUND LAKE, IL 60073
05-24-403-022	578 N OVERLOOK TRL, ROUND LAKE, IL 60073
05-24-402-036	583 N OVERLOOK TRL, ROUND LAKE, IL 60073
05-24-403-021	588 N OVERLOOK TRL, ROUND LAKE, IL 60073
05-24-402-035	593 N OVERLOOK TRL, ROUND LAKE, IL 60073
05-24-403-020	598 N OVERLOOK TRL, ROUND LAKE, IL 60073
05-24-402-034	603 N OVERLOOK TRL, ROUND LAKE, IL 60073
05-24-403-019	608 N OVERLOOK TRL, ROUND LAKE, IL 60073
05-24-402-033	613 N OVERLOOK TRL, ROUND LAKE, IL 60073
05-24-403-018	618 N OVERLOOK TRL, ROUND LAKE, IL 60073

Pin	Commonly known as (for informational purposes only)
05-24-402-032	623 N OVERLOOK TRL, ROUND LAKE, IL 60073
05-24-403-017	628 N OVERLOOK TRL, ROUND LAKE, IL 60073
05-24-402-030	683 N OVERLOOK TRL, ROUND LAKE, IL 60073
05-24-403-015	688 N OVERLOOK TRL, ROUND LAKE, IL 60073
05-24-402-029	693 N OVERLOOK TRL, ROUND LAKE, IL 60073
05-24-403-014	698 N OVERLOOK TRL, ROUND LAKE, IL 60073
05-24-403-013	708 N OVERLOOK TRL, ROUND LAKE, IL 60073
05-24-403-012	718 N OVERLOOK TRL, ROUND LAKE, IL 60073
05-24-403-011	728 N OVERLOOK TRL, ROUND LAKE, IL 60073
05-24-403-010	738 N OVERLOOK TRL, ROUND LAKE, IL 60073
05-24-403-009	748 N OVERLOOK TRL, ROUND LAKE, IL 60073
05-24-404-004	753 N OVERLOOK TRL, ROUND LAKE, IL 60073
05-24-403-008	758 N OVERLOOK TRL, ROUND LAKE, IL 60073
05-24-404-003	763 N OVERLOOK TRL, ROUND LAKE, IL 60073
05-24-403-007	768 N OVERLOOK TRL, ROUND LAKE, IL 60073
05-24-404-002	773 N OVERLOOK TRL, ROUND LAKE, IL 60073
05-24-403-006	778 N OVERLOOK TRL, ROUND LAKE, IL 60073
05-24-403-005	788 N OVERLOOK TRL, ROUND LAKE, IL 60073
05-24-403-004	798 N OVERLOOK TRL, ROUND LAKE, IL 60073
05-24-403-003	808 N OVERLOOK TRL, ROUND LAKE, IL 60073
05-24-402-014	843 N OVERLOOK TRL, ROUND LAKE, IL 60073
05-24-402-013	853 N OVERLOOK TRL, ROUND LAKE, IL 60073
05-24-402-012	863 N OVERLOOK TRL, ROUND LAKE, IL 60073
05-24-402-011	873 N OVERLOOK TRL, ROUND LAKE, IL 60073
05-25-205-015	1934 PRAIRIE MIST DR, ROUND LAKE, IL 60073
05-25-205-014	1944 PRAIRIE MIST DR, ROUND LAKE, IL 60073
05-25-205-013	1954 PRAIRIE MIST DR, ROUND LAKE, IL 60073
05-25-205-012	1964 PRAIRIE MIST DR, ROUND LAKE, IL 60073
05-25-205-011	1974 PRAIRIE MIST DR, ROUND LAKE, IL 60073
05-25-205-010	1984 PRAIRIE MIST DR, ROUND LAKE, IL 60073
05-25-113-002	1994 PRAIRIE MIST DR, ROUND LAKE, IL 60073
05-25-206-019	306 PRAIRIE MIST DR, ROUND LAKE, IL 60073
05-25-206-018	316 PRAIRIE MIST DR, ROUND LAKE, IL 60073
05-25-205-024	319 PRAIRIE MIST DR, ROUND LAKE, IL 60073
05-25-206-014	326 PRAIRIE MIST DR, ROUND LAKE, IL 60073
05-25-205-023	329 PRAIRIE MIST DR, ROUND LAKE, IL 60073
05-25-206-013	336 PRAIRIE MIST DR, ROUND LAKE, IL 60073
05-25-205-022	339 PRAIRIE MIST DR, ROUND LAKE, IL 60073
05-25-206-012	346 PRAIRIE MIST DR, ROUND LAKE, IL 60073
05-25-205-021	349 PRAIRIE MIST DR, ROUND LAKE, IL 60073
05-25-206-011	356 PRAIRIE MIST DR, ROUND LAKE, IL 60073
05-25-205-020	359 PRAIRIE MIST DR, ROUND LAKE, IL 60073
05-25-206-010	366 PRAIRIE MIST DR, ROUND LAKE, IL 60073

Pin	Commonly known as (for informational purposes only)
05-25-205-019	369 PRAIRIE MIST DR, ROUND LAKE, IL 60073
05-25-206-009	376 PRAIRIE MIST DR, ROUND LAKE, IL 60073
05-25-205-018	379 PRAIRIE MIST DR, ROUND LAKE, IL 60073
05-25-205-017	389 PRAIRIE MIST DR, ROUND LAKE, IL 60073
05-25-110-019	262 PRAIRIE SPRINGS DR, ROUND LAKE, IL 60073
05-25-111-008	267 PRAIRIE SPRINGS DR, ROUND LAKE, IL 60073
05-25-110-018	272 PRAIRIE SPRINGS DR, ROUND LAKE, IL 60073
05-25-111-007	277 PRAIRIE SPRINGS DR, ROUND LAKE, IL 60073
05-25-110-017	282 PRAIRIE SPRINGS DR, ROUND LAKE, IL 60073
05-25-111-006	287 PRAIRIE SPRINGS DR, ROUND LAKE, IL 60073
05-25-110-016	292 PRAIRIE SPRINGS DR, ROUND LAKE, IL 60073
05-25-111-005	297 PRAIRIE SPRINGS DR, ROUND LAKE, IL 60073
05-25-110-015	302 PRAIRIE SPRINGS DR, ROUND LAKE, IL 60073
05-25-111-004	307 PRAIRIE SPRINGS DR, ROUND LAKE, IL 60073
05-25-110-014	312 PRAIRIE SPRINGS DR, ROUND LAKE, IL 60073
05-25-111-003	317 PRAIRIE SPRINGS DR, ROUND LAKE, IL 60073
05-25-110-013	322 PRAIRIE SPRINGS DR, ROUND LAKE, IL 60073
05-25-111-002	327 PRAIRIE SPRINGS DR, ROUND LAKE, IL 60073
05-25-110-012	332 PRAIRIE SPRINGS DR, ROUND LAKE, IL 60073
05-25-109-016	2116 RED OAK DR, ROUND LAKE, IL 60073
05-25-106-042	2119 RED OAK DR, ROUND LAKE, IL 60073
05-25-109-015	2120 RED OAK DR, ROUND LAKE, IL 60073
05-25-106-041	2123 RED OAK DR, ROUND LAKE, IL 60073
05-25-109-014	2126 RED OAK DR, ROUND LAKE, IL 60073
05-25-106-040	2129 RED OAK DR, ROUND LAKE, IL 60073
05-25-109-013	2130 RED OAK DR, ROUND LAKE, IL 60073
05-25-106-039	2133 RED OAK DR, ROUND LAKE, IL 60073
05-25-109-012	2136 RED OAK DR, ROUND LAKE, IL 60073
05-25-106-038	2139 RED OAK DR, ROUND LAKE, IL 60073
05-25-109-011	2140 RED OAK DR, ROUND LAKE, IL 60073
05-25-106-037	2143 RED OAK DR, ROUND LAKE, IL 60073
05-25-109-010	2146 RED OAK DR, ROUND LAKE, IL 60073
05-25-106-036	2149 RED OAK DR, ROUND LAKE, IL 60073
05-25-109-009	2150 RED OAK DR, ROUND LAKE, IL 60073
05-25-106-035	2153 RED OAK DR, ROUND LAKE, IL 60073
05-25-106-034	2159 RED OAK DR, ROUND LAKE, IL 60073
05-25-106-033	2163 RED OAK DR, ROUND LAKE, IL 60073
05-25-106-032	2169 RED OAK DR, ROUND LAKE, IL 60073
05-25-109-002	2170 RED OAK DR, ROUND LAKE, IL 60073
05-25-106-031	2173 RED OAK DR, ROUND LAKE, IL 60073
05-25-106-030	2179 RED OAK DR, ROUND LAKE, IL 60073
05-25-106-029	2183 RED OAK DR, ROUND LAKE, IL 60073
05-25-106-028	2189 RED OAK DR, ROUND LAKE, IL 60073

Pin	Commonly known as (for informational purposes only)
05-25-109-001	2190 RED OAK DR, ROUND LAKE, IL 60073
05-25-106-027	2193 RED OAK DR, ROUND LAKE, IL 60073
05-25-106-026	2199 RED OAK DR, ROUND LAKE, IL 60073
05-25-106-025	2203 RED OAK DR, ROUND LAKE, IL 60073
05-25-401-043	1852 W RIVER OAKS DR, ROUND LAKE, IL 60073
05-25-401-044	1862 W RIVER OAKS DR, ROUND LAKE, IL 60073
05-25-408-011	1867 W RIVER OAKS DR, ROUND LAKE, IL 60073
05-25-401-045	1872 W RIVER OAKS DR, ROUND LAKE, IL 60073
05-25-408-010	1877 W RIVER OAKS DR, ROUND LAKE, IL 60073
05-25-408-009	1887 W RIVER OAKS DR, ROUND LAKE, IL 60073
05-25-408-008	1897 W RIVER OAKS DR, ROUND LAKE, IL 60073
05-25-407-018	1902 W RIVER OAKS DR, ROUND LAKE, IL 60073
05-25-408-007	1907 W RIVER OAKS DR, ROUND LAKE, IL 60073
05-25-407-017	1912 W RIVER OAKS DR, ROUND LAKE, IL 60073
05-25-408-006	1917 W RIVER OAKS DR, ROUND LAKE, IL 60073
05-25-407-016	1922 W RIVER OAKS DR, ROUND LAKE, IL 60073
05-25-408-005	1927 W RIVER OAKS DR, ROUND LAKE, IL 60073
05-25-407-015	1932 W RIVER OAKS DR, ROUND LAKE, IL 60073
05-25-408-004	1937 W RIVER OAKS DR, ROUND LAKE, IL 60073
05-25-407-014	1942 W RIVER OAKS DR, ROUND LAKE, IL 60073
05-25-408-003	1947 W RIVER OAKS DR, ROUND LAKE, IL 60073
05-25-407-013	1952 W RIVER OAKS DR, ROUND LAKE, IL 60073
05-25-407-012	1962 W RIVER OAKS DR, ROUND LAKE, IL 60073
05-25-407-011	1972 W RIVER OAKS DR, ROUND LAKE, IL 60073
05-25-407-010	1982 W RIVER OAKS DR, ROUND LAKE, IL 60073
05-25-407-009	1992 W RIVER OAKS DR, ROUND LAKE, IL 60073
05-25-205-030	1801 W ROOKERY CIR, ROUND LAKE, IL 60073
05-25-205-031	1811 W ROOKERY CIR, ROUND LAKE, IL 60073
05-25-205-032	1821 W ROOKERY CIR, ROUND LAKE, IL 60073
05-25-205-033	1831 W ROOKERY CIR, ROUND LAKE, IL 60073
05-25-205-034	1841 W ROOKERY CIR, ROUND LAKE, IL 60073
05-25-205-035	1851 W ROOKERY CIR, ROUND LAKE, IL 60073
05-25-201-019	1861 W ROOKERY CIR, ROUND LAKE, IL 60073
05-25-201-018	1871 W ROOKERY CIR, ROUND LAKE, IL 60073
05-25-201-017	1881 W ROOKERY CIR, ROUND LAKE, IL 60073
05-25-201-016	1891 W ROOKERY CIR, ROUND LAKE, IL 60073
05-25-301-035	101 N SAVANNAH CT, ROUND LAKE, IL 60073
05-25-301-027	106 N SAVANNAH CT, ROUND LAKE, IL 60073
05-25-301-034	111 N SAVANNAH CT, ROUND LAKE, IL 60073
05-25-301-026	116 N SAVANNAH CT, ROUND LAKE, IL 60073
05-25-301-033	121 N SAVANNAH CT, ROUND LAKE, IL 60073
05-25-301-032	126 N SAVANNAH CT, ROUND LAKE, IL 60073
05-25-301-031	56 N SAVANNAH CT, ROUND LAKE, IL 60073

Pin	Commonly known as (for informational purposes only)
05-25-301-038	59 N SAVANNAH CT, ROUND LAKE, IL 60073
05-25-301-030	76 N SAVANNAH CT, ROUND LAKE, IL 60073
05-25-301-037	81 N SAVANNAH CT, ROUND LAKE, IL 60073
05-25-301-029	86 N SAVANNAH CT, ROUND LAKE, IL 60073
05-25-301-036	91 N SAVANNAH CT, ROUND LAKE, IL 60073
05-25-301-028	96 N SAVANNAH CT, ROUND LAKE, IL 60073
05-25-303-011	104 S SAVANNAH PKWY, ROUND LAKE, IL 60073
05-25-401-076	107 S SAVANNAH PKWY, ROUND LAKE, IL 60073
05-25-308-015	108 S SAVANNAH PKWY, ROUND LAKE, IL 60073
05-25-301-023	109 S SAVANNAH PKWY, ROUND LAKE, IL 60073
05-25-303-010	114 S SAVANNAH PKWY, ROUND LAKE, IL 60073
05-25-401-077	117 S SAVANNAH PKWY, ROUND LAKE, IL 60073
05-25-308-016	118 S SAVANNAH PKWY, ROUND LAKE, IL 60073
05-25-301-022	119 S SAVANNAH PKWY, ROUND LAKE, IL 60073
05-25-303-009	124 S SAVANNAH PKWY, ROUND LAKE, IL 60073
05-25-401-078	127 S SAVANNAH PKWY, ROUND LAKE, IL 60073
05-25-308-017	128 S SAVANNAH PKWY, ROUND LAKE, IL 60073
05-25-301-021	129 S SAVANNAH PKWY, ROUND LAKE, IL 60073
05-25-401-094	137 S SAVANNAH PKWY, ROUND LAKE, IL 60073
05-25-308-018	138 S SAVANNAH PKWY, ROUND LAKE, IL 60073
05-25-303-020	14 S SAVANNAH PKWY, ROUND LAKE, IL 60073
05-25-308-019	148 S SAVANNAH PKWY, ROUND LAKE, IL 60073
05-25-308-020	158 S SAVANNAH PKWY, ROUND LAKE, IL 60073
05-25-308-021	168 S SAVANNAH PKWY, ROUND LAKE, IL 60073
05-25-301-042	19 S SAVANNAH PKWY, ROUND LAKE, IL 60073
05-25-313-003	2027 S SAVANNAH PKWY, ROUND LAKE, IL 60073
05-25-313-002	2039 S SAVANNAH PKWY, ROUND LAKE, IL 60073
05-25-313-001	2049 S SAVANNAH PKWY, ROUND LAKE, IL 60073
05-25-303-019	24 S SAVANNAH PKWY, ROUND LAKE, IL 60073
05-25-301-041	29 S SAVANNAH PKWY, ROUND LAKE, IL 60073
05-25-303-018	34 S SAVANNAH PKWY, ROUND LAKE, IL 60073
05-25-301-040	39 S SAVANNAH PKWY, ROUND LAKE, IL 60073
05-25-303-028	4 S SAVANNAH PKWY, ROUND LAKE, IL 60073
05-25-303-017	44 S SAVANNAH PKWY, ROUND LAKE, IL 60073
05-25-301-039	49 S SAVANNAH PKWY, ROUND LAKE, IL 60073
05-25-303-016	54 S SAVANNAH PKWY, ROUND LAKE, IL 60073
05-25-303-015	64 S SAVANNAH PKWY, ROUND LAKE, IL 60073
05-25-303-014	74 S SAVANNAH PKWY, ROUND LAKE, IL 60073
05-25-401-073	77 S SAVANNAH PKWY, ROUND LAKE, IL 60073
05-25-308-012	78 S SAVANNAH PKWY, ROUND LAKE, IL 60073
05-25-303-013	84 S SAVANNAH PKWY, ROUND LAKE, IL 60073
05-25-401-074	87 S SAVANNAH PKWY, ROUND LAKE, IL 60073
05-25-308-013	88 S SAVANNAH PKWY, ROUND LAKE, IL 60073

Pin	Commonly known as (for informational purposes only)
05-25-301-025	89 S SAVANNAH PKWY, ROUNDLAKE, IL 60073
05-25-301-043	9 S SAVANNAH PKWY, ROUNDLAKE, IL 60073
05-25-303-012	94 S SAVANNAH PKWY, ROUNDLAKE, IL 60073
05-25-401-075	97 S SAVANNAH PKWY, ROUNDLAKE, IL 60073
05-25-308-014	98 S SAVANNAH PKWY, ROUNDLAKE, IL 60073
05-25-301-024	99 S SAVANNAH PKWY, ROUNDLAKE, IL 60073
05-25-203-002	1999 SPARROW CIR, ROUNDLAKE, IL 60073
05-25-203-001	2001 SPARROW CIR, ROUNDLAKE, IL 60073
05-25-103-005	2003 SPARROW CIR, ROUNDLAKE, IL 60073
05-25-103-004	2005 SPARROW CIR, ROUNDLAKE, IL 60073
05-25-103-003	2007 SPARROW CIR, ROUNDLAKE, IL 60073
05-25-103-002	2009 SPARROW CIR, ROUNDLAKE, IL 60073
05-25-104-073	263 SPRING LAKE DR, ROUNDLAKE, IL 60073
05-25-111-024	268 SPRING LAKE DR, ROUNDLAKE, IL 60073
05-25-104-072	273 SPRING LAKE DR, ROUNDLAKE, IL 60073
05-25-111-023	278 SPRING LAKE DR, ROUNDLAKE, IL 60073
05-25-104-071	283 SPRING LAKE DR, ROUNDLAKE, IL 60073
05-25-111-022	288 SPRING LAKE DR, ROUNDLAKE, IL 60073
05-25-104-070	293 SPRING LAKE DR, ROUNDLAKE, IL 60073
05-25-111-021	298 SPRING LAKE DR, ROUNDLAKE, IL 60073
05-25-104-069	303 SPRING LAKE DR, ROUNDLAKE, IL 60073
05-25-111-020	308 SPRING LAKE DR, ROUNDLAKE, IL 60073
05-25-111-013	260 SPRING VALLEY CT, ROUNDLAKE, IL 60073
05-25-111-019	265 SPRING VALLEY CT, ROUNDLAKE, IL 60073
05-25-111-012	270 SPRING VALLEY CT, ROUNDLAKE, IL 60073
05-25-111-018	275 SPRING VALLEY CT, ROUNDLAKE, IL 60073
05-25-111-011	280 SPRING VALLEY CT, ROUNDLAKE, IL 60073
05-25-111-017	285 SPRING VALLEY CT, ROUNDLAKE, IL 60073
05-25-111-010	290 SPRING VALLEY CT, ROUNDLAKE, IL 60073
05-25-111-016	295 SPRING VALLEY CT, ROUNDLAKE, IL 60073
05-25-111-009	300 SPRING VALLEY CT, ROUNDLAKE, IL 60073
05-25-111-015	305 SPRING VALLEY CT, ROUNDLAKE, IL 60073
05-25-111-014	310 SPRING VALLEY CT, ROUNDLAKE, IL 60073
05-25-104-067	202 SPRING VALLEY WAY, ROUNDLAKE, IL 60073
05-25-104-066	204 SPRING VALLEY WAY, ROUNDLAKE, IL 60073
05-25-104-065	206 SPRING VALLEY WAY, ROUNDLAKE, IL 60073
05-25-104-064	208 SPRING VALLEY WAY, ROUNDLAKE, IL 60073
05-25-104-063	210 SPRING VALLEY WAY, ROUNDLAKE, IL 60073
05-25-104-062	212 SPRING VALLEY WAY, ROUNDLAKE, IL 60073
05-25-104-061	214 SPRING VALLEY WAY, ROUNDLAKE, IL 60073
05-25-104-060	216 SPRING VALLEY WAY, ROUNDLAKE, IL 60073
05-25-104-059	218 SPRING VALLEY WAY, ROUNDLAKE, IL 60073
05-25-104-058	220 SPRING VALLEY WAY, ROUNDLAKE, IL 60073

Pin	Commonly known as (for informational purposes only)
05-25-104-057	222 SPRING VALLEY WAY, ROUNDLAKE, IL 60073
05-25-104-056	224 SPRING VALLEY WAY, ROUNDLAKE, IL 60073
05-25-104-055	234 SPRING VALLEY WAY, ROUNDLAKE, IL 60073
05-25-110-021	239 SPRING VALLEY WAY, ROUNDLAKE, IL 60073
05-25-104-054	244 SPRING VALLEY WAY, ROUNDLAKE, IL 60073
05-25-110-020	249 SPRING VALLEY WAY, ROUNDLAKE, IL 60073
05-25-104-053	254 SPRING VALLEY WAY, ROUNDLAKE, IL 60073
05-25-110-011	259 SPRING VALLEY WAY, ROUNDLAKE, IL 60073
05-25-104-052	264 SPRING VALLEY WAY, ROUNDLAKE, IL 60073
05-25-110-010	269 SPRING VALLEY WAY, ROUNDLAKE, IL 60073
05-25-104-051	274 SPRING VALLEY WAY, ROUNDLAKE, IL 60073
05-25-110-009	279 SPRING VALLEY WAY, ROUNDLAKE, IL 60073
05-25-104-050	284 SPRING VALLEY WAY, ROUNDLAKE, IL 60073
05-25-110-008	289 SPRING VALLEY WAY, ROUNDLAKE, IL 60073
05-25-104-049	294 SPRING VALLEY WAY, ROUNDLAKE, IL 60073
05-25-110-007	299 SPRING VALLEY WAY, ROUNDLAKE, IL 60073
05-25-104-048	304 SPRING VALLEY WAY, ROUNDLAKE, IL 60073
05-25-110-006	309 SPRING VALLEY WAY, ROUNDLAKE, IL 60073
05-25-104-047	314 SPRING VALLEY WAY, ROUNDLAKE, IL 60073
05-25-110-005	319 SPRING VALLEY WAY, ROUNDLAKE, IL 60073
05-25-104-046	324 SPRING VALLEY WAY, ROUNDLAKE, IL 60073
05-25-110-004	329 SPRING VALLEY WAY, ROUNDLAKE, IL 60073
05-25-104-045	334 SPRING VALLEY WAY, ROUNDLAKE, IL 60073
05-25-110-003	339 SPRING VALLEY WAY, ROUNDLAKE, IL 60073
05-25-104-044	344 SPRING VALLEY WAY, ROUNDLAKE, IL 60073
05-25-110-002	349 SPRING VALLEY WAY, ROUNDLAKE, IL 60073
05-25-104-043	354 SPRING VALLEY WAY, ROUNDLAKE, IL 60073
05-25-307-018	104 S SPRINGSIDE DR, ROUNDLAKE, IL 60073
05-25-308-004	109 S SPRINGSIDE DR, ROUNDLAKE, IL 60073
05-25-307-019	114 S SPRINGSIDE DR, ROUNDLAKE, IL 60073
05-25-308-005	119 S SPRINGSIDE DR, ROUNDLAKE, IL 60073
05-25-307-020	124 S SPRINGSIDE DR, ROUNDLAKE, IL 60073
05-25-308-006	129 S SPRINGSIDE DR, ROUNDLAKE, IL 60073
05-25-307-021	134 S SPRINGSIDE DR, ROUNDLAKE, IL 60073
05-25-308-007	139 S SPRINGSIDE DR, ROUNDLAKE, IL 60073
05-25-307-022	144 S SPRINGSIDE DR, ROUNDLAKE, IL 60073
05-25-308-008	149 S SPRINGSIDE DR, ROUNDLAKE, IL 60073
05-25-307-023	154 S SPRINGSIDE DR, ROUNDLAKE, IL 60073
05-25-308-009	159 S SPRINGSIDE DR, ROUNDLAKE, IL 60073
05-25-307-024	164 S SPRINGSIDE DR, ROUNDLAKE, IL 60073
05-25-308-010	169 S SPRINGSIDE DR, ROUNDLAKE, IL 60073
05-25-307-025	174 S SPRINGSIDE DR, ROUNDLAKE, IL 60073
05-25-308-011	179 S SPRINGSIDE DR, ROUNDLAKE, IL 60073

Pin	Commonly known as (for informational purposes only)
05-25-307-026	184 S SPRINGSIDE DR, ROUND LAKE, IL 60073
05-25-307-027	194 S SPRINGSIDE DR, ROUND LAKE, IL 60073
05-25-312-001	195 S SPRINGSIDE DR, ROUND LAKE, IL 60073
05-25-312-004	197 S SPRINGSIDE DR, ROUND LAKE, IL 60073
05-25-312-005	205 S SPRINGSIDE DR, ROUND LAKE, IL 60073
05-25-311-006	214 S SPRINGSIDE DR, ROUND LAKE, IL 60073
05-25-312-006	215 S SPRINGSIDE DR, ROUND LAKE, IL 60073
05-25-312-007	225 S SPRINGSIDE DR, ROUND LAKE, IL 60073
05-25-311-007	226 S SPRINGSIDE DR, ROUND LAKE, IL 60073
05-25-311-008	234 S SPRINGSIDE DR, ROUND LAKE, IL 60073
05-25-312-008	235 S SPRINGSIDE DR, ROUND LAKE, IL 60073
05-25-312-009	243 S SPRINGSIDE DR, ROUND LAKE, IL 60073
05-25-311-009	244 S SPRINGSIDE DR, ROUND LAKE, IL 60073
05-25-312-010	253 S SPRINGSIDE DR, ROUND LAKE, IL 60073
05-25-311-010	256 S SPRINGSIDE DR, ROUND LAKE, IL 60073
05-25-312-011	265 S SPRINGSIDE DR, ROUND LAKE, IL 60073
05-25-311-011	266 S SPRINGSIDE DR, ROUND LAKE, IL 60073
05-25-311-012	274 S SPRINGSIDE DR, ROUND LAKE, IL 60073
05-25-311-013	284 S SPRINGSIDE DR, ROUND LAKE, IL 60073
05-25-311-014	294 S SPRINGSIDE DR, ROUND LAKE, IL 60073
05-25-308-001	79 S SPRINGSIDE DR, ROUND LAKE, IL 60073
05-25-308-002	89 S SPRINGSIDE DR, ROUND LAKE, IL 60073
05-25-307-017	94 S SPRINGSIDE DR, ROUND LAKE, IL 60073
05-25-308-003	99 S SPRINGSIDE DR, ROUND LAKE, IL 60073
05-25-104-029	172 SWITCHGRASS DR, ROUND LAKE, IL 60073
05-25-104-028	182 SWITCHGRASS DR, ROUND LAKE, IL 60073
05-25-105-031	183 SWITCHGRASS DR, ROUND LAKE, IL 60073
05-25-104-027	192 SWITCHGRASS DR, ROUND LAKE, IL 60073
05-25-105-016	193 SWITCHGRASS DR, ROUND LAKE, IL 60073
05-25-104-026	202 SWITCHGRASS DR, ROUND LAKE, IL 60073
05-25-105-015	203 SWITCHGRASS DR, ROUND LAKE, IL 60073
05-25-104-025	212 SWITCHGRASS DR, ROUND LAKE, IL 60073
05-25-105-014	213 SWITCHGRASS DR, ROUND LAKE, IL 60073
05-25-104-024	222 SWITCHGRASS DR, ROUND LAKE, IL 60073
05-25-105-013	223 SWITCHGRASS DR, ROUND LAKE, IL 60073
05-25-104-023	232 SWITCHGRASS DR, ROUND LAKE, IL 60073
05-25-105-012	233 SWITCHGRASS DR, ROUND LAKE, IL 60073
05-25-104-022	242 SWITCHGRASS DR, ROUND LAKE, IL 60073
05-25-105-011	243 SWITCHGRASS DR, ROUND LAKE, IL 60073
05-25-105-010	253 SWITCHGRASS DR, ROUND LAKE, IL 60073
05-25-105-009	263 SWITCHGRASS DR, ROUND LAKE, IL 60073
05-25-105-008	273 SWITCHGRASS DR, ROUND LAKE, IL 60073
05-25-105-007	283 SWITCHGRASS DR, ROUND LAKE, IL 60073

Pin	Commonly known as (for informational purposes only)
05-25-105-006	293 SWITCHGRASS DR, ROUNDLAKE, IL 60073
05-25-105-005	303 SWITCHGRASS DR, ROUNDLAKE, IL 60073
05-25-105-004	313 SWITCHGRASS DR, ROUNDLAKE, IL 60073
05-25-105-003	323 SWITCHGRASS DR, ROUNDLAKE, IL 60073
05-25-105-002	333 SWITCHGRASS DR, ROUNDLAKE, IL 60073
05-25-108-034	343 SWITCHGRASS DR, ROUNDLAKE, IL 60073
05-25-108-033	353 SWITCHGRASS DR, ROUNDLAKE, IL 60073
05-25-108-032	363 SWITCHGRASS DR, ROUNDLAKE, IL 60073
05-25-108-031	373 SWITCHGRASS DR, ROUNDLAKE, IL 60073
05-25-108-030	383 SWITCHGRASS DR, ROUNDLAKE, IL 60073
05-25-108-029	393 SWITCHGRASS DR, ROUNDLAKE, IL 60073
05-25-108-028	403 SWITCHGRASS DR, ROUNDLAKE, IL 60073
05-25-108-027	413 SWITCHGRASS DR, ROUNDLAKE, IL 60073
05-25-306-008	2174 W WATERFORD CT, ROUNDLAKE, IL 60073
05-25-306-017	2179 W WATERFORD CT, ROUNDLAKE, IL 60073
05-25-306-007	2184 W WATERFORD CT, ROUNDLAKE, IL 60073
05-25-306-016	2189 W WATERFORD CT, ROUNDLAKE, IL 60073
05-25-306-006	2194 W WATERFORD CT, ROUNDLAKE, IL 60073
05-25-306-015	2199 W WATERFORD CT, ROUNDLAKE, IL 60073
05-25-306-005	2204 W WATERFORD CT, ROUNDLAKE, IL 60073
05-25-306-014	2209 W WATERFORD CT, ROUNDLAKE, IL 60073
05-25-306-004	2214 W WATERFORD CT, ROUNDLAKE, IL 60073
05-25-306-013	2219 W WATERFORD CT, ROUNDLAKE, IL 60073
05-25-306-010	2224 W WATERFORD CT, ROUNDLAKE, IL 60073
05-25-306-012	2229 W WATERFORD CT, ROUNDLAKE, IL 60073
05-25-306-011	2234 W WATERFORD CT, ROUNDLAKE, IL 60073
05-25-301-002	102 S WATERFORD DR, ROUNDLAKE, IL 60073
05-25-307-006	107 S WATERFORD DR, ROUNDLAKE, IL 60073
05-25-301-016	112 S WATERFORD DR, ROUNDLAKE, IL 60073
05-25-307-007	117 S WATERFORD DR, ROUNDLAKE, IL 60073
05-25-301-011	12 S WATERFORD DR, ROUNDLAKE, IL 60073
05-25-301-017	122 S WATERFORD DR, ROUNDLAKE, IL 60073
05-25-307-008	127 S WATERFORD DR, ROUNDLAKE, IL 60073
05-25-301-018	132 S WATERFORD DR, ROUNDLAKE, IL 60073
05-25-307-009	137 S WATERFORD DR, ROUNDLAKE, IL 60073
05-25-301-019	142 S WATERFORD DR, ROUNDLAKE, IL 60073
05-25-307-010	147 S WATERFORD DR, ROUNDLAKE, IL 60073
05-25-301-020	152 S WATERFORD DR, ROUNDLAKE, IL 60073
05-25-306-019	152 S WATERFORD DR, ROUNDLAKE, IL 60073
05-25-307-011	157 S WATERFORD DR, ROUNDLAKE, IL 60073
05-25-306-020	162 S WATERFORD DR, ROUNDLAKE, IL 60073
05-25-307-012	167 S WATERFORD DR, ROUNDLAKE, IL 60073
05-25-303-007	17 S WATERFORD DR, ROUNDLAKE, IL 60073

Pin	Commonly known as (for informational purposes only)
05-25-306-021	172 S WATERFORD DR, ROUNDLAKE, IL 60073
05-25-307-013	177 S WATERFORD DR, ROUNDLAKE, IL 60073
05-25-301-013	18 S WATERFORD DR, ROUNDLAKE, IL 60073
05-25-306-022	182 S WATERFORD DR, ROUNDLAKE, IL 60073
05-25-307-014	187 S WATERFORD DR, ROUNDLAKE, IL 60073
05-25-306-023	192 S WATERFORD DR, ROUNDLAKE, IL 60073
05-25-307-015	197 S WATERFORD DR, ROUNDLAKE, IL 60073
05-25-301-012	2 S WATERFORD DR, ROUNDLAKE, IL 60073
05-25-306-024	202 S WATERFORD DR, ROUNDLAKE, IL 60073
05-25-307-016	207 S WATERFORD DR, ROUNDLAKE, IL 60073
05-25-306-009	2164 S WATERFORD DR, ROUNDLAKE, IL 60073
05-25-301-010	22 S WATERFORD DR, ROUNDLAKE, IL 60073
05-25-303-006	27 S WATERFORD DR, ROUNDLAKE, IL 60073
05-25-301-014	28 S WATERFORD DR, ROUNDLAKE, IL 60073
05-25-301-009	32 S WATERFORD DR, ROUNDLAKE, IL 60073
05-25-303-005	37 S WATERFORD DR, ROUNDLAKE, IL 60073
05-25-301-015	38 S WATERFORD DR, ROUNDLAKE, IL 60073
05-25-301-008	42 S WATERFORD DR, ROUNDLAKE, IL 60073
05-25-303-004	47 S WATERFORD DR, ROUNDLAKE, IL 60073
05-25-301-044	48 S WATERFORD DR, ROUNDLAKE, IL 60073
05-25-301-007	52 S WATERFORD DR, ROUNDLAKE, IL 60073
05-25-303-003	57 S WATERFORD DR, ROUNDLAKE, IL 60073
05-25-301-045	58 S WATERFORD DR, ROUNDLAKE, IL 60073
05-25-301-006	62 S WATERFORD DR, ROUNDLAKE, IL 60073
05-25-303-002	67 S WATERFORD DR, ROUNDLAKE, IL 60073
05-25-301-046	68 S WATERFORD DR, ROUNDLAKE, IL 60073
05-25-303-008	7 S WATERFORD DR, ROUNDLAKE, IL 60073
05-25-301-005	72 S WATERFORD DR, ROUNDLAKE, IL 60073
05-25-303-001	77 S WATERFORD DR, ROUNDLAKE, IL 60073
05-25-301-004	82 S WATERFORD DR, ROUNDLAKE, IL 60073
05-25-301-003	92 S WATERFORD DR, ROUNDLAKE, IL 60073
05-25-307-005	97 S WATERFORD DR, ROUNDLAKE, IL 60073
05-25-402-032	224 S WESTMINISTER CT, ROUNDLAKE, IL 60073
05-25-402-039	225 S WESTMINISTER CT, ROUNDLAKE, IL 60073
05-25-402-033	238 S WESTMINISTER CT, ROUNDLAKE, IL 60073
05-25-402-040	239 S WESTMINISTER CT, ROUNDLAKE, IL 60073
05-25-402-034	250 S WESTMINISTER CT, ROUNDLAKE, IL 60073
05-25-402-041	255 S WESTMINISTER CT, ROUNDLAKE, IL 60073
05-25-402-035	260 S WESTMINISTER CT, ROUNDLAKE, IL 60073
05-25-402-042	265 S WESTMINISTER CT, ROUNDLAKE, IL 60073
05-25-402-036	272 S WESTMINISTER CT, ROUNDLAKE, IL 60073
05-25-402-043	275 S WESTMINISTER CT, ROUNDLAKE, IL 60073
05-25-402-037	282 S WESTMINISTER CT, ROUNDLAKE, IL 60073

Pin	Commonly known as (for informational purposes only)
05-25-402-038	284 S WESTMINISTER CT, ROUND LAKE, IL 60073
05-25-304-021	2082 W WICKLOW LN, ROUND LAKE, IL 60073
05-25-304-020	2092 W WICKLOW LN, ROUND LAKE, IL 60073
05-25-304-019	2102 W WICKLOW LN, ROUND LAKE, IL 60073
05-25-304-018	2112 W WICKLOW LN, ROUND LAKE, IL 60073
05-25-304-017	2122 W WICKLOW LN, ROUND LAKE, IL 60073
05-25-304-016	2132 W WICKLOW LN, ROUND LAKE, IL 60073
05-25-307-004	2137 W WICKLOW LN, ROUND LAKE, IL 60073
05-25-304-015	2142 W WICKLOW LN, ROUND LAKE, IL 60073
05-25-307-003	2147 W WICKLOW LN, ROUND LAKE, IL 60073
05-25-304-014	2152 W WICKLOW LN, ROUND LAKE, IL 60073
05-25-307-002	2157 W WICKLOW LN, ROUND LAKE, IL 60073
05-25-304-013	2162 W WICKLOW LN, ROUND LAKE, IL 60073
05-25-307-001	2167 W WICKLOW LN, ROUND LAKE, IL 60073
05-25-304-012	2172 W WICKLOW LN, ROUND LAKE, IL 60073
05-25-306-003	2177 W WICKLOW LN, ROUND LAKE, IL 60073
05-25-304-011	2182 W WICKLOW LN, ROUND LAKE, IL 60073
05-25-306-002	2187 W WICKLOW LN, ROUND LAKE, IL 60073
05-25-306-001	2197 W WICKLOW LN, ROUND LAKE, IL 60073
05-25-401-063	1809 W WINDSOR DR, ROUND LAKE, IL 60073
05-25-401-064	1819 W WINDSOR DR, ROUND LAKE, IL 60073
05-25-401-065	1829 W WINDSOR DR, ROUND LAKE, IL 60073
05-25-408-026	1834 W WINDSOR DR, ROUND LAKE, IL 60073
05-25-401-066	1839 W WINDSOR DR, ROUND LAKE, IL 60073
05-25-408-025	1844 W WINDSOR DR, ROUND LAKE, IL 60073
05-25-401-067	1849 W WINDSOR DR, ROUND LAKE, IL 60073
05-25-408-024	1854 W WINDSOR DR, ROUND LAKE, IL 60073
05-25-401-068	1859 W WINDSOR DR, ROUND LAKE, IL 60073
05-25-408-023	1864 W WINDSOR DR, ROUND LAKE, IL 60073
05-25-401-069	1869 W WINDSOR DR, ROUND LAKE, IL 60073
05-25-408-022	1874 W WINDSOR DR, ROUND LAKE, IL 60073
05-25-401-070	1879 W WINDSOR DR, ROUND LAKE, IL 60073
05-25-408-021	1884 W WINDSOR DR, ROUND LAKE, IL 60073
05-25-401-071	1889 W WINDSOR DR, ROUND LAKE, IL 60073
05-25-408-020	1894 W WINDSOR DR, ROUND LAKE, IL 60073
05-25-401-072	1899 W WINDSOR DR, ROUND LAKE, IL 60073
05-25-408-019	1904 W WINDSOR DR, ROUND LAKE, IL 60073
05-25-401-089	1909 W WINDSOR DR, ROUND LAKE, IL 60073
05-25-408-018	1914 W WINDSOR DR, ROUND LAKE, IL 60073
05-25-401-088	1919 W WINDSOR DR, ROUND LAKE, IL 60073
05-25-408-017	1924 W WINDSOR DR, ROUND LAKE, IL 60073
05-25-401-087	1929 W WINDSOR DR, ROUND LAKE, IL 60073
05-25-408-016	1934 W WINDSOR DR, ROUND LAKE, IL 60073

Pin	Commonly known as (for informational purposes only)
05-25-401-086	1939 W WINDSOR DR, ROUNDLAKE, IL 60073
05-25-408-015	1944 W WINDSOR DR, ROUNDLAKE, IL 60073
05-25-401-085	1949 W WINDSOR DR, ROUNDLAKE, IL 60073
05-25-408-014	1954 W WINDSOR DR, ROUNDLAKE, IL 60073
05-25-401-084	1959 W WINDSOR DR, ROUNDLAKE, IL 60073
05-25-408-002	1964 W WINDSOR DR, ROUNDLAKE, IL 60073
05-25-401-083	1969 W WINDSOR DR, ROUNDLAKE, IL 60073
05-25-408-001	1974 W WINDSOR DR, ROUNDLAKE, IL 60073
05-25-401-082	1979 W WINDSOR DR, ROUNDLAKE, IL 60073
05-25-401-081	1989 W WINDSOR DR, ROUNDLAKE, IL 60073
05-25-401-080	1999 W WINDSOR DR, ROUNDLAKE, IL 60073
05-25-401-079	2009 W WINDSOR DR, ROUNDLAKE, IL 60073
05-25-409-008	190 S WINTHROP DR, ROUNDLAKE, IL 60073
05-25-402-056	205 S WINTHROP DR, ROUNDLAKE, IL 60073
05-25-409-015	206 S WINTHROP DR, ROUNDLAKE, IL 60073
05-25-409-016	220 S WINTHROP DR, ROUNDLAKE, IL 60073
05-25-402-059	227 S WINTHROP DR, ROUNDLAKE, IL 60073
05-25-402-060	235 S WINTHROP DR, ROUNDLAKE, IL 60073
05-25-402-057	215 S WINTHROP DR, ROUNDLAKE, IL 60073

30f3
22012194vH
**SPECIAL
WARRANTY DEED**

The GRANTOR,
**Openlands, an Illinois
not-for-profit
corporation**, of 25 E.
Washington St., Suite
1650, Chicago Illinois
60602, for and in
consideration of Ten and
no/100 (\$10.00) Dollars,

and other good and valuable consideration the receipt and sufficiency of which is
hereby acknowledged, conveys and warrants to **The Valley Lakes Community
Association, Inc., an Illinois not-for-profit corporation**, with a principal place of
business at c/o: Premier Residential Management Company, 4180 Route 83, Ste.
14, Long Grove, Illinois 60047, GRANTEE, the real estate described below:

See attached Exhibit "A"

And the Grantor, for itself, and its successors, does covenant, promise and agree, to
and with the Grantee, its successors and assigns, that it has not done or suffered to
be done, anything whereby the said premises hereby granted are, or may be, in any
manner encumbered or charged, except as herein recited, and that the said Grantor
WILL WARRANT AND DEFEND said premises against all persons lawfully
claiming, or to claim the same, by, through or under it:

SUBJECT TO:

1. Covenants, Conditions and Restrictions of Record, Easements of Record,
Applicable Zoning Laws, Ordinances, and other governmental
regulations
2. Covenants, terms, conditions, and restrictions contained in the
Declaration of Conservation Right and Easement, in favor of Openlands,
and recorded in the Office of Lake County Recorder


Image# 062860430006 Type: DW
Recorded: 01/03/2023 at 12:21:05 PM
Receipt#: 2023-00000217
Page 1 of 6
Fees: \$60.00
IL Rental Housing Fund: \$9.00
Lake County IL
Anthony Vega Lake County Clerk
File **7952134**



hereby releasing and waiving all rights under and by virtue of the homestead exemption laws of the State of Illinois.

DATED this 28th Day of December, 2022

OPENLANDS


G. W. Adelmann
By: Gerald W. Adelmann
Its: President & CEO

ACKNOWLEDGMENT

STATE OF Illinois)
COUNTY OF Cook) ss.

I, the undersigned, a Notary Public in and for said County, in the State aforesaid, do hereby certify that **Gerald W. Adelmann**, as **President & CEO of Openlands**, personally known to me to be the same person(s) whose name(s) is/are subscribed to the foregoing instrument, appeared before me this day in person, and acknowledged that he/she/they signed, sealed and delivered the said instrument, as his/her/their free and voluntary act for the uses and purposes set forth therein.

IN WITNESS WHEREOF, I have hereunto set my hand and affixed my official Notarial Seal, this 28 day of December, 2022.



DeLores Cartwright
Notary Public, State of Illinois
My commission expires: May 13, 2023

Exempt under provisions of Sec. 31-45, Paragraph ^{"E"}~~(b)~~(3) of the Real Estate Transfer Tax Law.

OPENLANDS *G. W. Adelmann*
By: Gerald W. Adelmann
Its: President & CEO

12/28/22

Prepared by:

Matt Ruhter

Conservation Attorney for Openlands,

25 E. Washington St. Ste 1650

Chicago, IL 60602

After Recording Mail to:

Michael S. Jacobs

Wiczer, Sheldon & Jacobs, LLC

500 Skokie Blvd., Ste. 325

Northbrook, IL 60062



CHICAGO TITLE
COMPANY

EXHIBIT A

Order No.: 22GND612027LZ

Prop: 25909 W. Nippersink Rd., Round Lake, IL 60073

For APN/Parcel ID(s): 05-25-300-010 and 05-25-300-011

THE NORTH WEST QUARTER OF THE SOUTH WEST QUARTER OF SECTION 25, TOWNSHIP 45 NORTH, RANGE 9, EAST OF THE THIRD PRINCIPAL MERIDIAN IN LAKE COUNTY, ILLINOIS.

EXCEPT THAT PART CONVEYED TO THE COUNTY OF LAKE BY DEED RECORDED MAY 24, 2017 AS DOCUMENT NO. 7396987, DESCRIBED AS FOLLOWS:

THAT PART OF THE NORTHWEST QUARTER OF THE SOUTHWEST QUARTER OF SECTION 25, TOWNSHIP 45 NORTH, RANGE 9 EAST OF THE THIRD PRINCIPAL MERIDIAN, IN LAKE COUNTY, ILLINOIS, BEARINGS AND DISTANCES ARE BASED ON THE ILLINOIS COORDINATE SYSTEM, NAD 83 (2011) EAST ZONE, WITH A COMBINATION FACTOR OF 0.9999460716, DESCRIBED AS FOLLOWS:

BEGINNING AT THE NORTHWEST CORNER OF THE SOUTHWEST QUARTER OF SAID SECTION 25; THENCE ON AN ILLINOIS COORDINATE SYSTEM NAD 83 (2011) EAST ZONE BEARING OF SOUTH 89 DEGREES 03 MINUTES 42 SECONDS EAST ALONG THE NORTH LINE OF THE SOUTHWEST QUARTER OF SAID SECTION 25, AS MONUMENTED AND OCCUPIED, A DISTANCE OF 1328.56 FEET TO THE NORTHEAST CORNER OF THE NORTHWEST QUARTER OF THE SOUTHWEST QUARTER OF SAID SECTION 25; THENCE SOUTH 0 DEGREES 07 MINUTES 11 SECONDS WEST ALONG THE EAST LINE OF THE NORTHWEST QUARTER OF THE SOUTHWEST QUARTER OF SAID SECTION 25, A DISTANCE OF 40.00 FEET TO A POINT 40.00 FEET NORMALLY DISTANT SOUTH OF THE NORTH LINE OF THE SOUTHWEST QUARTER OF SAID SECTION 25, AS MONUMENTED AND OCCUPIED, BEING ALSO THE NORTHWEST CORNER OF LOT A IN VALLEY LAKES PLANNED UNIT DEVELOPMENT-NEIGHBORHOOD 1 RECORDED JULY 12, 2000 AS DOCUMENT NUMBER 4551814 AND CORRECTED BY CERTIFICATE OF CORRECTION RECORDED JANUARY 22, 2001 AS DOCUMENT NUMBER 4634961; THENCE NORTH 89 DEGREES 03 MINUTES 42 SECONDS WEST ALONG A LINE 40.00 FEET NORMALLY DISTANT SOUTH OF AND PARALLEL WITH THE NORTH LINE OF THE SOUTHWEST QUARTER OF SAID SECTION 25, AS MONUMENTED AND OCCUPIED, A DISTANCE OF 251.59 FEET; THENCE SOUTH 0 DEGREES 56 MINUTES 18 SECONDS WEST, A DISTANCE OF 12.00 FEET TO A POINT 52.00 FEET NORMALLY DISTANT SOUTH OF THE NORTH LINE OF THE SOUTHWEST QUARTER OF SAID SECTION 25, AS MONUMENTED AND OCCUPIED; THENCE NORTH 89 DEGREES 03 MINUTES 42 SECONDS WEST ALONG A LINE 52.00 FEET NORMALLY DISTANT SOUTH OF AND PARALLEL WITH THE NORTH LINE OF THE SOUTHWEST QUARTER OF SAID SECTION 25, AS MONUMENTED AND OCCUPIED, A DISTANCE OF 100.00 FEET; THENCE NORTH 0 DEGREES 56 MINUTES 18 SECONDS EAST, A DISTANCE OF 11.00 FEET TO A POINT 41.00 FEET NORMALLY DISTANT SOUTH OF THE NORTH LINE OF THE SOUTHWEST QUARTER OF SAID SECTION 25, AS MONUMENTED AND OCCUPIED; THENCE NORTH 89 DEGREES 03 MINUTES 42 SECONDS WEST ALONG A LINE 41.00 FEET NORMALLY

EXHIBIT A

(continued)

DISTANT SOUTH OF AND PARALLEL WITH THE NORTH LINE OF THE SOUTHWEST QUARTER OF SAID SECTION 25, AS MONUMENTED AND OCCUPIED, A DISTANCE OF 195.00 FEET; THENCE SOUTH 0 DEGREES 56 MINUTES 18 SECONDS WEST, A DISTANCE OF 9.00 FEET TO A POINT 50.00 FEET NORMALLY DISTANT SOUTH OF THE NORTH LINE OF THE SOUTHWEST QUARTER OF SAID SECTION 25, AS MONUMENTED AND OCCUPIED; THENCE NORTH 89 DEGREES 03 MINUTES 42 SECONDS WEST ALONG A LINE 50.00 FEET NORMALLY DISTANT SOUTH OF AND PARALLEL WITH THE NORTH LINE OF THE SOUTHWEST QUARTER OF SAID SECTION 25, AS MONUMENTED AND OCCUPIED, A DISTANCE OF 53.00 FEET; THENCE NORTH 0 DEGREES 56 MINUTES 18 SECONDS EAST, A DISTANCE OF 9.00 FEET TO A POINT 41.00 FEET NORMALLY DISTANT SOUTH OF THE NORTH LINE OF THE SOUTHWEST QUARTER OF SAID SECTION 25, AS MONUMENTED AND OCCUPIED; THENCE NORTH 89 DEGREES 03 MINUTES 42 SECONDS WEST ALONG A LINE 41.00 FEET NORMALLY DISTANT SOUTH OF AND PARALLEL WITH THE NORTH LINE OF THE SOUTHWEST QUARTER OF SAID SECTION 25, AS MONUMENTED AND OCCUPIED, A DISTANCE OF 573.86 FEET; THENCE SOUTH 69 DEGREES 43 MINUTES 54 SECONDS WEST, A DISTANCE OF 91.32 FEET; THENCE SOUTH 39 DEGREES 57 MINUTES 29 SECONDS WEST, A DISTANCE OF 41.39 FEET TO THE EAST RIGHT OF WAY LINE OF WILSON ROAD RECORDED FEBRUARY 7, 1942 AS DOCUMENT NUMBER 508888; THENCE NORTH 89 DEGREES 50 MINUTES 20 SECONDS WEST, A DISTANCE OF 43.04 FEET TO THE WEST LINE OF THE SOUTHWEST QUARTER OF SAID SECTION 25; THENCE NORTH 0 DEGREES 09 MINUTES 40 SECONDS EAST ALONG THE WEST LINE OF THE SOUTHWEST QUARTER OF SAID SECTION 25, A DISTANCE OF 106.78 FEET TO THE POINT OF BEGINNING.